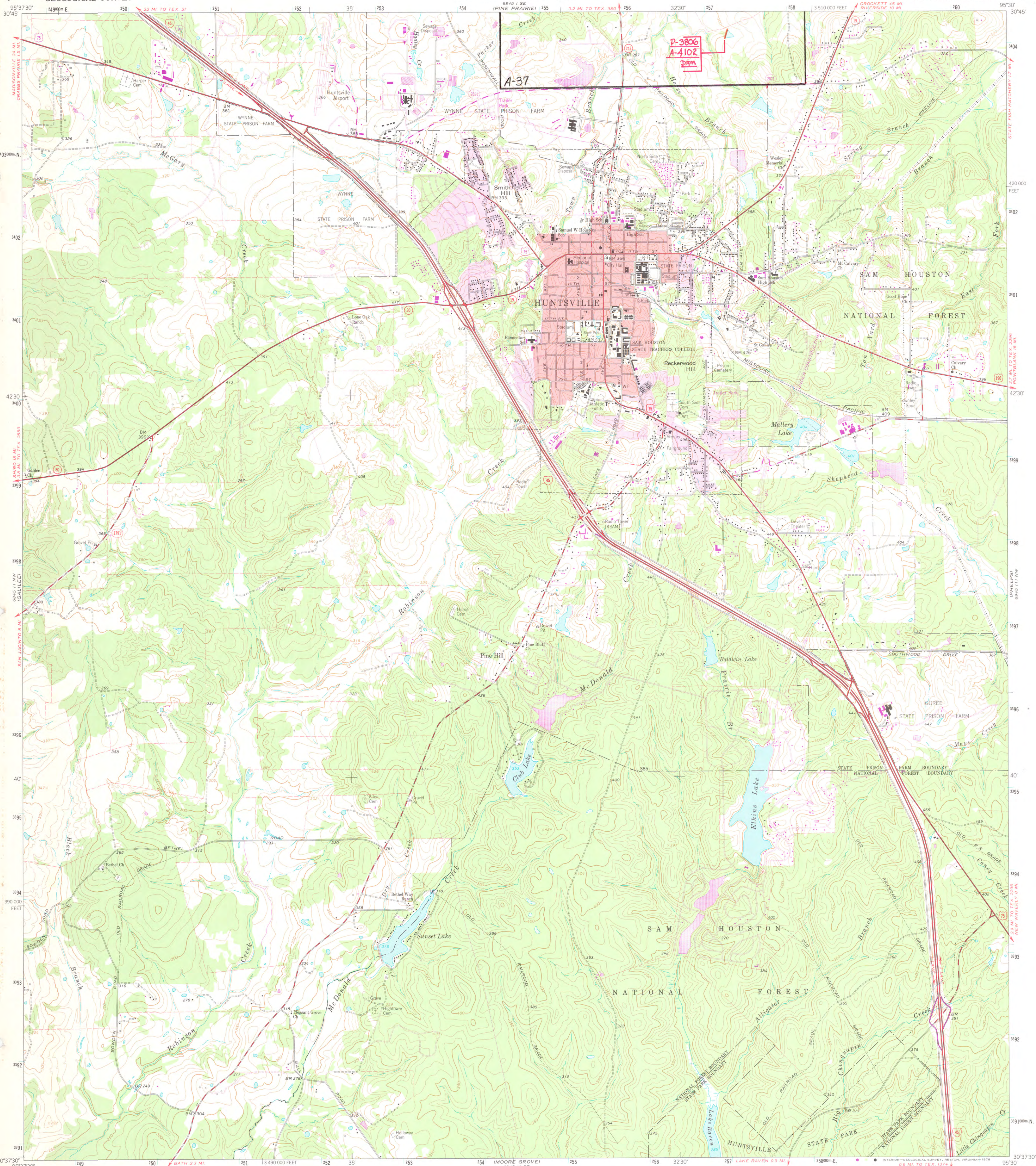


LOWER TRINITY

UNITED STATES
DEPARTMENT OF THE INTERIOR
GEOLOGICAL SURVEY

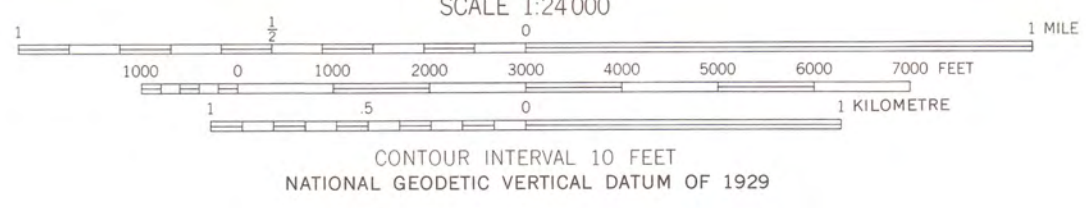
STATE OF TEXAS
TEXAS WATER DEVELOPMENT BOARD

HUNTSVILLE QUADRANGLE
TEXAS-WALKER CO.
7.5 MINUTE SERIES (TOPOGRAPHIC)



A-37

P-3800
A-4102
DAM



ROAD CLASSIFICATION

Heavy-duty	Light-duty
Medium-duty	Unimproved dirt
Interstate Route	U.S. Route
	State Route

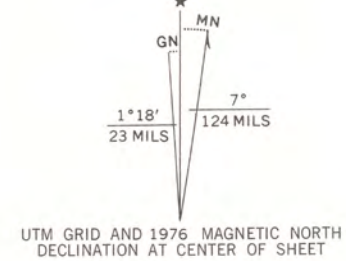


QUADRANGLE LOCATION

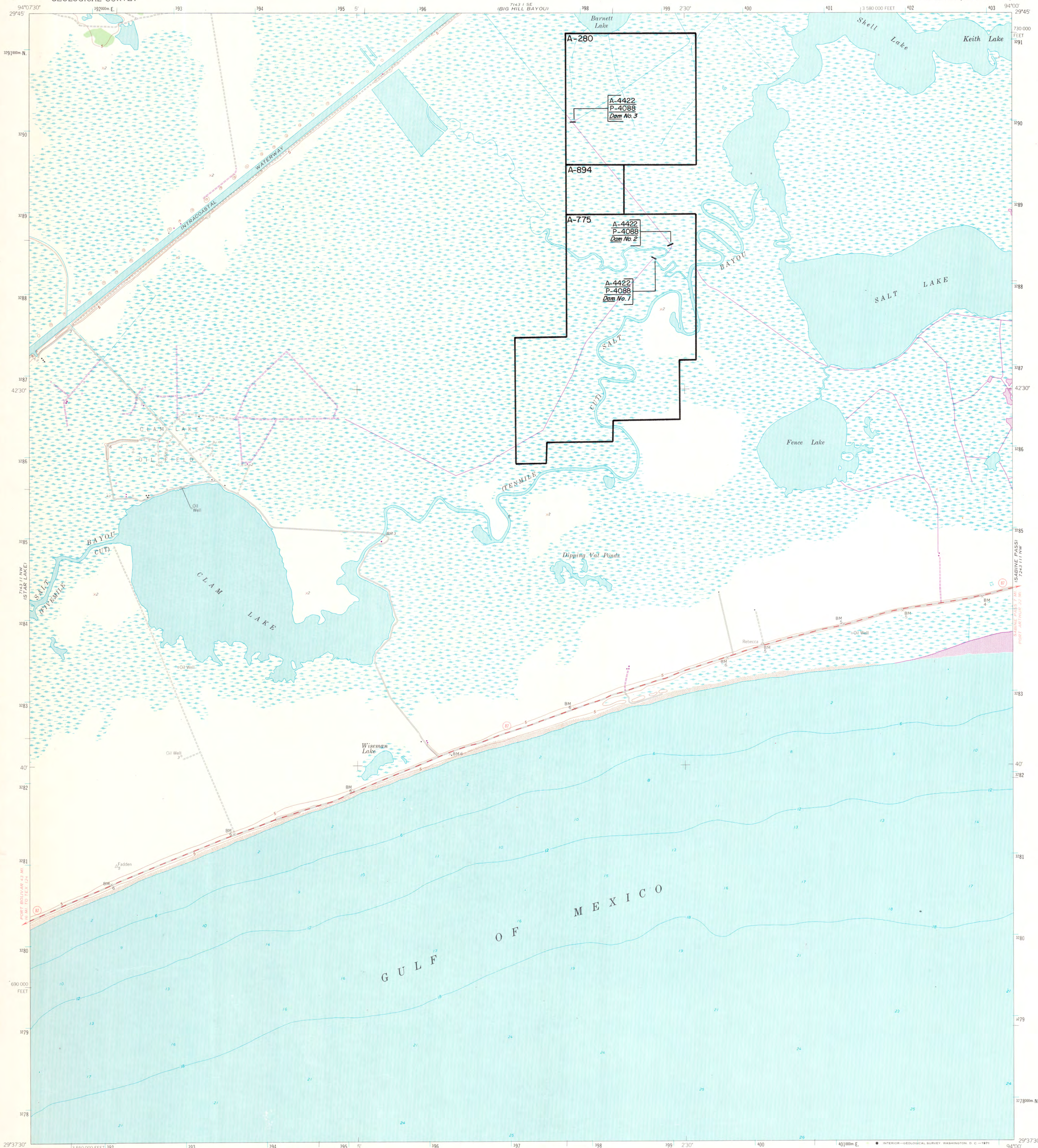
THIS MAP COMPLIES WITH NATIONAL MAP ACCURACY STANDARDS
FOR SALE BY U.S. GEOLOGICAL SURVEY, DENVER, COLORADO 80225, OR RESTON, VIRGINIA 22092
A FOLDER DESCRIBING TOPOGRAPHIC MAPS AND SYMBOLS IS AVAILABLE ON REQUEST

HUNTSVILLE, TEX.
N3037.5-W9530.7.5
1963
PHOTOREVISED 1976
AMS 6845 II NE-SERIES V882

Mapped, edited, and published by the Geological Survey
Control by USGS and USCGS
Topography by photogrammetric methods from aerial photographs taken 1960. Field checked 1963
Polyconic projection. 1927 North American datum
10,000-foot grid based on Texas coordinate system, central zone
1000-metre Universal Transverse Mercator grid ticks, zone 15, shown in blue
Red tint indicates area in which only landmark buildings are shown
Fine red dashed lines indicate selected fence lines
Revisions shown in purple compiled from aerial photographs taken 1976. This information not field checked
Purple tint indicates extension of urban areas



UTM GRID AND 1976 MAGNETIC NORTH DECLINATION AT CENTER OF SHEET



Mapped, edited, and published by the Geological Survey


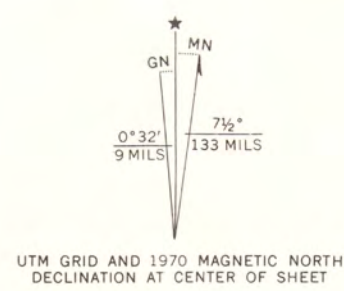
Control by USGS and USC&GS

Planimetry by photogrammetric methods from aerial photographs taken 1960. Topography enlarged from 1:31,680 scale AMS map of Clam Lake quadrangle. Original map by photogrammetric methods and planimetric surveys 1943. Revised 1961.

Selected hydrographic data compiled from USC&GS Chart 1280 (1962). This information is not intended for navigational purposes.

Polyconic projection. 1927 North American datum. 10,000-foot grid based on Texas coordinate system, south central zone 1000 meter Universal Transverse Mercator grid ticks, zone 15, shown in blue.

Revisions shown in purple compiled from aerial photographs taken 1970. This information not field checked.

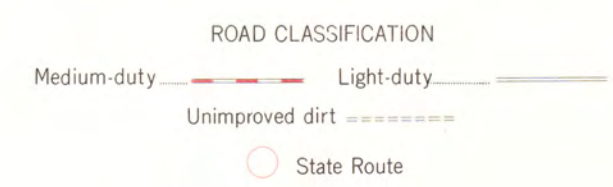


CONTOUR INTERVAL 5 FEET
DATUM IS MEAN SEA LEVEL
DEPTH CURVES AND SOUNDINGS IN FEET-DATUM IS MEAN LOW WATER
SHORELINE SHOWN REPRESENTS THE APPROXIMATE LINE OF MEAN HIGH WATER
THE MEAN RANGE OF TIDE IS APPROXIMATELY 1 FOOT

THIS MAP COMPLIES WITH NATIONAL MAP ACCURACY STANDARDS
FOR SALE BY U. S. GEOLOGICAL SURVEY, DENVER, COLORADO 80225, OR WASHINGTON, D. C. 20242
A FOLDER DESCRIBING TOPOGRAPHIC MAPS AND SYMBOLS IS AVAILABLE ON REQUEST



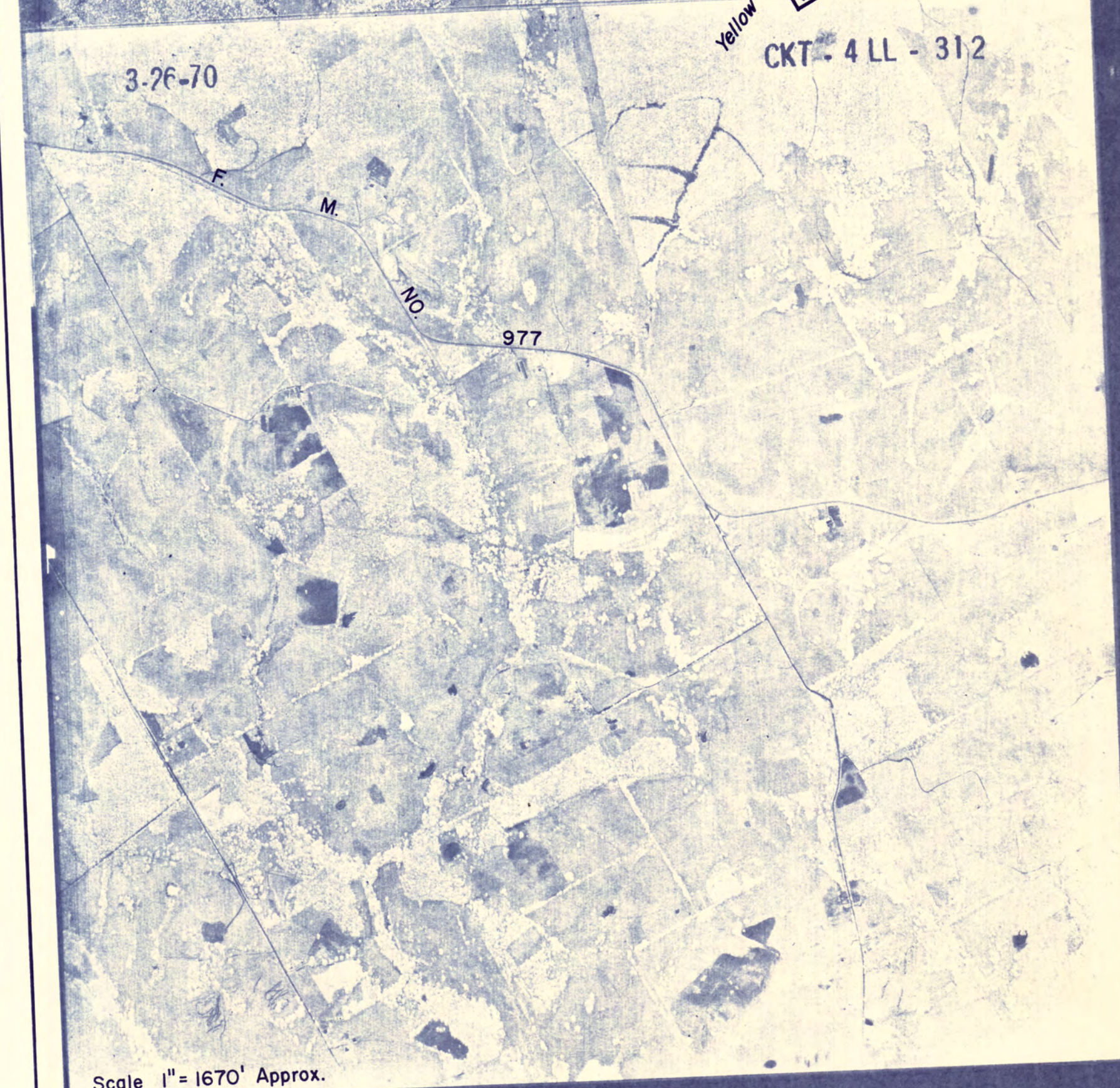




QUADRANGLE LOCATION



CLAM LAKE, TEX.
N2937 5 - W9400 / 7 5

1961
PHOTOREVISED 1970
AMS 7143 II NE-SERIES V882

2994-414



TEXAS WATER COMMISSION
LOWER TRINITY RIVER SEGMENT AND THE WESTERN
PORTION OF THE NECHES-TRINITY COASTAL BASIN
CERTIFICATES OF ADJUDICATION MAP *

REFLECTING THE CERTIFICATES OF ADJUDICATION ISSUED IN THE LOWER TRINITY RIVER SEGMENT OF THE TRINITY RIVER BASIN AND THE WESTERN PORTION OF THE NECHES-TRINITY COASTAL BASIN, IN ACCORDANCE WITH FINAL DECREE OF THE 344TH JUDICIAL DISTRICT COURT OF CHAMBERS COUNTY, TEXAS, IN CAUSE NO. 344-10865, IN RE THE ADJUDICATION OF WATER RIGHTS IN THE LOWER TRINITY RIVER SEGMENT OF THE TRINITY RIVER BASIN AND THE WESTERN PORTION OF THE NECHES-TRINITY COASTAL BASIN, ON THE 30TH DAY OF OCTOBER, 1985.

* NOTE: ORIGINAL SURVEY LOCATIONS AS SHOWN ON PHOTO MOSAIC, AND ANY REFERENCE THERETO, SHOULD BE CONSIDERED AS APPROXIMATE AND SHOULD NOT BE RELIED UPON FOR LAND TRANSACTIONS.

AERIAL PHOTO MOSAICS

LEGEND

Symbols:

- Authorized diversion from a specific point on a stream and/or reservoir.
- Authorized diversion from any point on the perimeter of a reservoir.
- Authorized diversion is from any place along stream between these points.
- Ownership boundaries where not coincident with certificate of adjudication boundaries.
- Landbooks connect lands of one ownership.
- [A10] Abstract and survey numbers of original survey and boundary line.

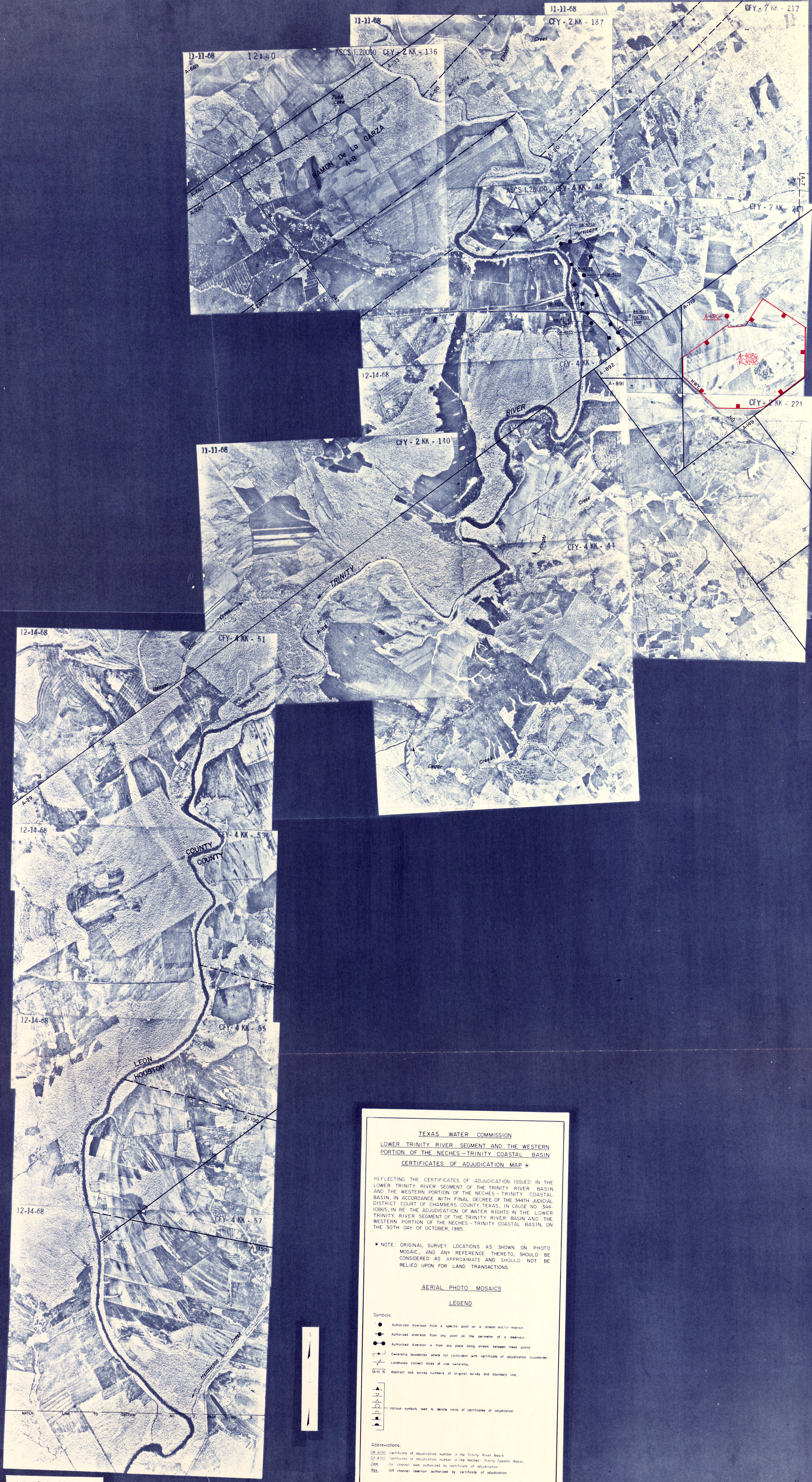
Various symbols used to denote limits of certificates of adjudication.

Abbreviations:

- OR-4100 Certificate of adjudication number in the Trinity River Basin.
- OR-4101 Certificate of adjudication number in the Neches-Trinity Coastal Basin.
- OR-4102 On channel dam authorized by certificate of adjudication.
- OR-4103 Off channel reservoir authorized by certificate of adjudication.

LEON COUNTY
 (1970 ASCS PHOTOS)
 SECTION I OF I
 Scale 1" = 1690' Approx.





TEXAS WATER COMMISSION
LOWER TRINITY RIVER SEGMENT AND THE WESTERN
PORTION OF THE NECHES-TRINITY COASTAL BASIN
CERTIFICATES OF ADJUDICATION MAP *

REFLECTING THE CERTIFICATES OF ADJUDICATION ISSUED IN THE LOWER TRINITY RIVER SEGMENT OF THE TRINITY RIVER BASIN AND THE WESTERN PORTION OF THE NECHES-TRINITY COASTAL BASIN, IN ACCORDANCE WITH FINAL DECREE OF THE 344TH JUDICIAL DISTRICT COURT OF CHAMBERS COUNTY TEXAS, IN CAUSE NO. 344-10865, IN RE: THE ADJUDICATION OF WATER RIGHTS IN THE LOWER TRINITY RIVER SEGMENT OF THE TRINITY RIVER BASIN AND THE WESTERN PORTION OF THE NECHES-TRINITY COASTAL BASIN, ON THE 30TH DAY OF OCTOBER, 1985.

* NOTE: ORIGINAL SURVEY LOCATIONS AS SHOWN ON PHOTO MOSAIC, AND ANY REFERENCE THERETO, SHOULD BE CONSIDERED AS APPROXIMATE AND SHOULD NOT BE RELIED UPON FOR LAND TRANSACTIONS.

AERIAL PHOTO MOSAICS
LEGEND

Symbols:

- Authorized diversion from a specific point on a stream and/or reservoir.
- Authorized diversion from dry point on the perimeter of a reservoir.
- Authorized diversion is from any place along stream between these points.
- Ownership boundaries where not coincident with certificate of adjudication boundaries.
- Landbooks connect lands of one ownership.
- Abstract and survey numbers of original survey and boundary line.

Abbreviations:

- CA-4100 Certificate of adjudication number in the Trinity River Basin.
- CA-4150 Certificate of adjudication number in the Neches-Trinity Coastal Basin.
- OH (channel) dam authorized by certificate of adjudication.
- Res. Off channel reservoir authorized by certificate of adjudication.

HOUSTON COUNTY
 (1968 ASCS PHOTOS)
 SECTION 1 OF 5
 Scale: 1" = 1700' Approx.

1 inch



TEXAS WATER COMMISSION
 LOWER TRINITY RIVER SEGMENT AND THE WESTERN
 PORTION OF THE NECHES-TRINITY COASTAL BASIN
 CERTIFICATES OF ADJUDICATION MAP *

REFLECTING THE CERTIFICATES OF ADJUDICATION ISSUED IN THE LOWER TRINITY RIVER SEGMENT OF THE TRINITY RIVER BASIN AND THE WESTERN PORTION OF THE NECHES-TRINITY COASTAL BASIN, IN ACCORDANCE WITH FINAL DECREE OF THE 344TH JUDICIAL DISTRICT COURT OF CHAMBERS COUNTY, TEXAS, IN CAUSE NO. 344-10865, IN RE: THE ADJUDICATION OF WATER RIGHTS IN THE LOWER TRINITY RIVER SEGMENT OF THE TRINITY RIVER BASIN AND THE WESTERN PORTION OF THE NECHES-TRINITY COASTAL BASIN, ON THE 30TH DAY OF OCTOBER, 1965.

* NOTE: ORIGINAL SURVEY LOCATIONS AS SHOWN ON PHOTO MOSAIC, AND ANY REFERENCE THERETO, SHOULD BE CONSIDERED AS APPROXIMATE AND SHOULD NOT BE RELIED UPON FOR LAND TRANSACTIONS.

AERIAL PHOTO MOSAICS
 LEGEND

Symbols:

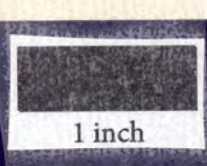
- Authorized diversion from a specific point on a stream and/or reservoir.
- Authorized diversion from any point on the perimeter of a reservoir.
- Authorized diversion is from any place along stream between these points.
- Ownership boundaries where not coincident with certificate of adjudication boundaries.
- Landmarks connect lands of one ownership.
- [A10 S] Abstract and survey numbers of original survey and boundary line.

Various symbols used to denote limits of certificates of adjudication.

Abbreviations:

- OH-4100 Certificate of adjudication number in the Trinity River Basin.
- OT-4100 Certificate of adjudication number in the Neches-Trinity Coastal Basin.
- CDM On channel dam authorized by certificate of adjudication.
- OR On channel reservoir authorized by certificate of adjudication.

HOUSTON COUNTY
 (1968 ASCS PHOTOS)
 SECTION 2 OF 5





TEXAS WATER COMMISSION
 LOWER TRINITY RIVER SEGMENT AND THE WESTERN
 PORTION OF THE NECHES-TRINITY COASTAL BASIN
 CERTIFICATES OF ADJUDICATION MAP *

REFLECTING THE CERTIFICATES OF ADJUDICATION ISSUED IN THE LOWER TRINITY RIVER SEGMENT OF THE TRINITY RIVER BASIN AND THE WESTERN PORTION OF THE NECHES-TRINITY COASTAL BASIN, IN ACCORDANCE WITH FINAL DECREE OF THE 344TH JUDICIAL DISTRICT COURT OF CHAMBERS COUNTY, TEXAS, IN CAUSE NO. 344-10865, IN RE: THE ADJUDICATION OF WATER RIGHTS IN THE LOWER TRINITY RIVER SEGMENT OF THE TRINITY RIVER BASIN AND THE WESTERN PORTION OF THE NECHES-TRINITY COASTAL BASIN, ON THE 30TH DAY OF OCTOBER, 1985.







* NOTE: ORIGINAL SURVEY LOCATIONS AS SHOWN ON PHOTO MOSAIC, AND ANY REFERENCE THERETO, SHOULD BE CONSIDERED AS APPROXIMATE AND SHOULD NOT BE RELIED UPON FOR LAND TRANSACTIONS.

AERIAL PHOTO MOSAICS
 LEGEND

- Symbols:
- Authorized diversion from a specific point on a stream and/or reservoir.
 - Authorized diversion from any point on the perimeter of a reservoir.
 - Authorized diversion is from any place along stream between these points.
 - Ownership boundaries where not coincident with certificates of adjudication boundaries.
 - Landlocks connect lands of one ownership.
 - Abstract and survey numbers of original survey and boundary line.
- Various symbols used to denote limits of certificates of adjudication.

Abbreviations:
 TR-100 Certificate of adjudication number in the Trinity River Basin.
 CC-100 Certificate of adjudication number in the Neches-Trinity Coastal Basin.
 CH Channel dam authorized by certificate of adjudication.
 CR Off channel reservoir authorized by certificate of adjudication.

HOUSTON COUNTY
 (1968 ASCS PHOTOS)
 SECTION 3 OF 5
 Scale: 1" = 1650' Approx.
 1 inch



TEXAS WATER COMMISSION
LOWER TRINITY RIVER SEGMENT AND THE WESTERN
PORTION OF THE NECHES-TRINITY COASTAL BASIN
CERTIFICATES OF ADJUDICATION MAP *

REFLECTING THE CERTIFICATES OF ADJUDICATION ISSUED IN THE LOWER TRINITY RIVER SEGMENT OF THE TRINITY RIVER BASIN AND THE WESTERN PORTION OF THE NECHES-TRINITY COASTAL BASIN, IN ACCORDANCE WITH FINAL DECREE OF THE 344TH JUDICIAL DISTRICT COURT OF CHAMBERS COUNTY, TEXAS, IN CAUSE NO. 344-10865, IN RE: THE ADJUDICATION OF WATER RIGHTS IN THE LOWER TRINITY RIVER SEGMENT OF THE TRINITY RIVER BASIN AND THE WESTERN PORTION OF THE NECHES-TRINITY COASTAL BASIN, ON THE 30TH DAY OF OCTOBER, 1985.

* NOTE: ORIGINAL SURVEY LOCATIONS AS SHOWN ON PHOTO MOSAIC, AND ANY REFERENCE THERETO, SHOULD BE CONSIDERED AS APPROXIMATE AND SHOULD NOT BE RELIED UPON FOR LAND TRANSACTIONS.

AERIAL PHOTO MOSAICS

LEGEND


Symbols:

- Authorized diversion from a specific point on a stream and/or reservoir.
- Authorized diversion from any point on the perimeter of a reservoir.
- Authorized diversion is from any place along stream between these points.
- Ownership boundaries where not coincident with certificate of adjudication boundaries.
- Landmarks connect lands of one ownership.
- 100 Abstract and survey numbers of original survey and boundary line.
- ▲ Various symbols used to denote limits of certificates of adjudication.

Abbreviations:

- 4100 Certificate of adjudication number in the Trinity River Basin.
- 12450 Certificate of adjudication number in the Neches-Trinity Coastal Basin.
- dam On channel dam authorized by certificate of adjudication.
- Res Off channel reservoir authorized by certificate of adjudication.

HOUSTON COUNTY
 (1968 ASCS PHOTOS)
 SECTION 4 OF 5
 Scale 1"=1685' Approx.
 1 inch



TEXAS WATER COMMISSION
 LOWER TRINITY RIVER SEGMENT AND THE WESTERN
 PORTION OF THE NECHES-TRINITY COASTAL BASIN
 CERTIFICATES OF ADJUDICATION MAP *

REFLECTING THE CERTIFICATES OF ADJUDICATION ISSUED IN THE LOWER TRINITY RIVER SEGMENT OF THE TRINITY RIVER BASIN AND THE WESTERN PORTION OF THE NECHES-TRINITY COASTAL BASIN, IN ACCORDANCE WITH FINAL DECREE OF THE 344TH JUDICIAL DISTRICT COURT OF CHAMBERS COUNTY, TEXAS, IN CAUSE NO. 344-10865, IN RE: THE ADJUDICATION OF WATER RIGHTS IN THE LOWER TRINITY RIVER SEGMENT OF THE TRINITY RIVER BASIN AND THE WESTERN PORTION OF THE NECHES-TRINITY COASTAL BASIN, ON THE 30TH DAY OF OCTOBER, 1985.

* NOTE: ORIGINAL SURVEY LOCATIONS AS SHOWN ON PHOTO MOSAIC, AND ANY REFERENCE THERETO, SHOULD BE CONSIDERED AS APPROXIMATE AND SHOULD NOT BE RELIED UPON FOR LAND TRANSACTIONS.

AERIAL PHOTO MOSAICS
 LEGEND

Symbols:

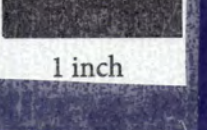
- Authorized diversion from a specific point on a stream and/or reservoir.
- Authorized diversion from any point on the perimeter of a reservoir.
- Authorized diversion is from any place along stream between these points.
- Ownership boundaries where not coincident with certificate of adjudication boundaries.
- Landbooks connect lands of one ownership.
- [A-10] Abstract and survey numbers of original survey and boundary line.

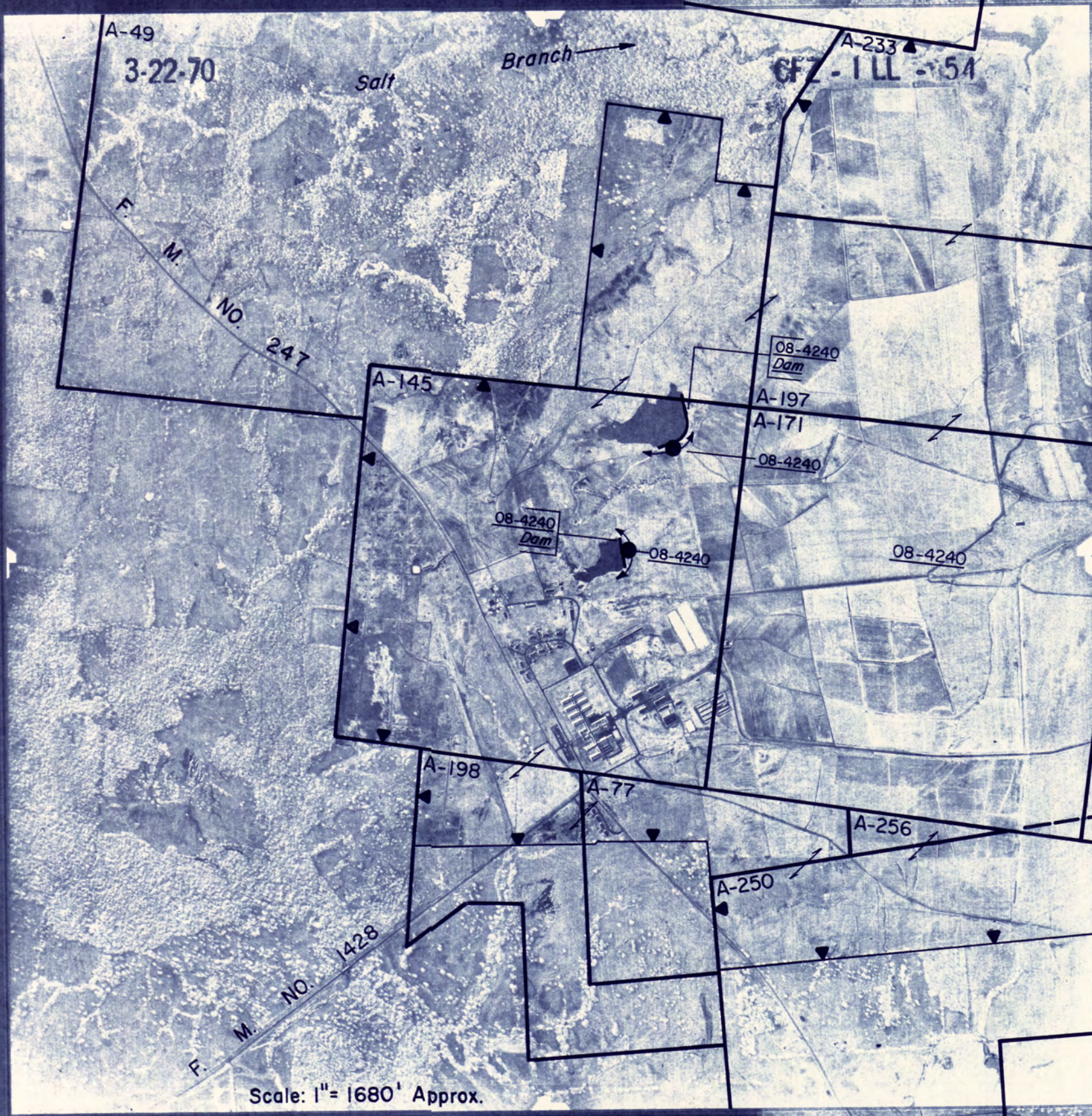
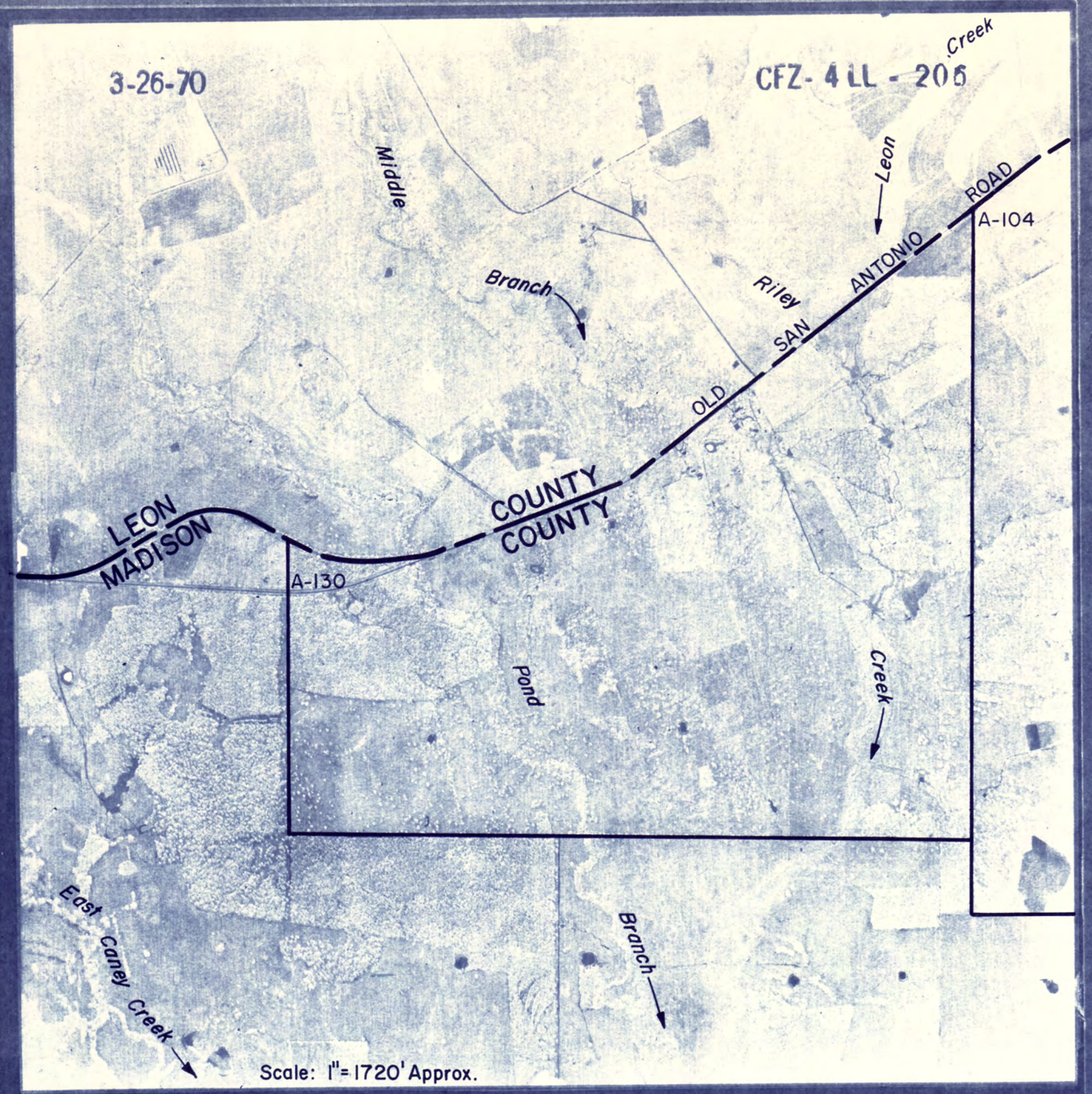

Various symbols used to denote limits of certificates of adjudication

Abbreviations:

- OB-2100 Certificate of adjudication number in the Trinity River Basin.
- OT-2150 Certificate of adjudication number in the Neches-Trinity Coastal Basin.
- CDM On channel dam authorized by certificate of adjudication.
- CR On channel reservoir authorized by certificate of adjudication.

HOUSTON COUNTY
 (1963 ASCS PHOTOS)
 SECTION 5 OF 5
 Scale: 1"=1700' Approx.





TEXAS WATER COMMISSION
LOWER TRINITY RIVER SEGMENT AND THE WESTERN
PORTION OF THE NECHES-TRINITY COASTAL BASIN
CERTIFICATES OF ADJUDICATION MAP *

REFLECTING THE CERTIFICATES OF ADJUDICATION ISSUED IN THE LOWER TRINITY RIVER SEGMENT OF THE TRINITY RIVER BASIN AND THE WESTERN PORTION OF THE NECHES-TRINITY COASTAL BASIN, IN ACCORDANCE WITH FINAL DECREE OF THE 344TH JUDICIAL DISTRICT COURT OF CHAMBERS COUNTY, TEXAS, IN CAUSE NO. 344-10865, IN RE THE ADJUDICATION OF WATER RIGHTS IN THE LOWER TRINITY RIVER SEGMENT OF THE TRINITY RIVER BASIN AND THE WESTERN PORTION OF THE NECHES-TRINITY COASTAL BASIN, ON THE 30TH DAY OF OCTOBER, 1985.

* NOTE: ORIGINAL SURVEY LOCATIONS AS SHOWN ON PHOTO MOSAIC, AND ANY REFERENCE THERETO, SHOULD BE CONSIDERED AS APPROXIMATE AND SHOULD NOT BE RELIED UPON FOR LAND TRANSACTIONS.

AERIAL PHOTO MOSAICS

LEGEND




Symbols:

- Authorized diversion from a specific point on a stream or river reservoir.
- Authorized diversion from any point on the perimeter of a reservoir.
- Authorized diversion from any place along stream between these points.
- Ownership boundaries where not coincident with certificate of adjudication boundaries.
- Landmarks connect lands of one ownership.
- [A-100] Abstract and survey numbers of original survey and boundary line.

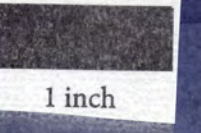
Various symbols used to denote limits of certificates of adjudication.



Abbreviations:

- OK-4100 Certificate of adjudication number in the Trinity River Basin.
- OK-4150 Certificate of adjudication number in the Neches-Trinity Coastal Basin.
- Chm On channel dam authorized by certificate of adjudication.
- Res Off channel reservoir authorized by certificate of adjudication.

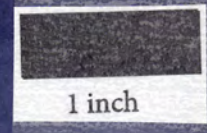


MADISON COUNTY
(1970 ASCS PHOTOS)
SECTION I OF I
 Scale: 1" = 1685' Approx.





GRIMES COUNTY
(1967 ASCS PHOTOS)
SECTION 1 OF 1
Scale: 1" = 1630' Approx.



TEXAS WATER COMMISSION

LOWER TRINITY RIVER SEGMENT AND THE WESTERN
PORTION OF THE NECHES-TRINITY COASTAL BASIN
CERTIFICATES OF ADJUDICATION MAP *

REFLECTING THE CERTIFICATES OF ADJUDICATION ISSUED IN THE LOWER TRINITY RIVER SEGMENT OF THE TRINITY RIVER BASIN AND THE WESTERN PORTION OF THE NECHES - TRINITY COASTAL BASIN, IN ACCORDANCE WITH FINAL DECREE OF THE 344TH JUDICIAL DISTRICT COURT OF CHAMBERS COUNTY, TEXAS, IN CAUSE NO. 344-10865, IN RE: THE ADJUDICATION OF WATER RIGHTS IN THE LOWER TRINITY RIVER SEGMENT OF THE TRINITY RIVER BASIN AND THE WESTERN PORTION OF THE NECHES-TRINITY COASTAL BASIN, ON THE 30TH DAY OF OCTOBER, 1985.

* NOTE: ORIGINAL SURVEY LOCATIONS AS SHOWN ON PHOTO MOSAIC, AND ANY REFERENCE THERETO, SHOULD BE CONSIDERED AS APPROXIMATE AND SHOULD NOT BE RELIED UPON FOR LAND TRANSACTIONS.

AERIAL PHOTO MOSAICS

LEGEND

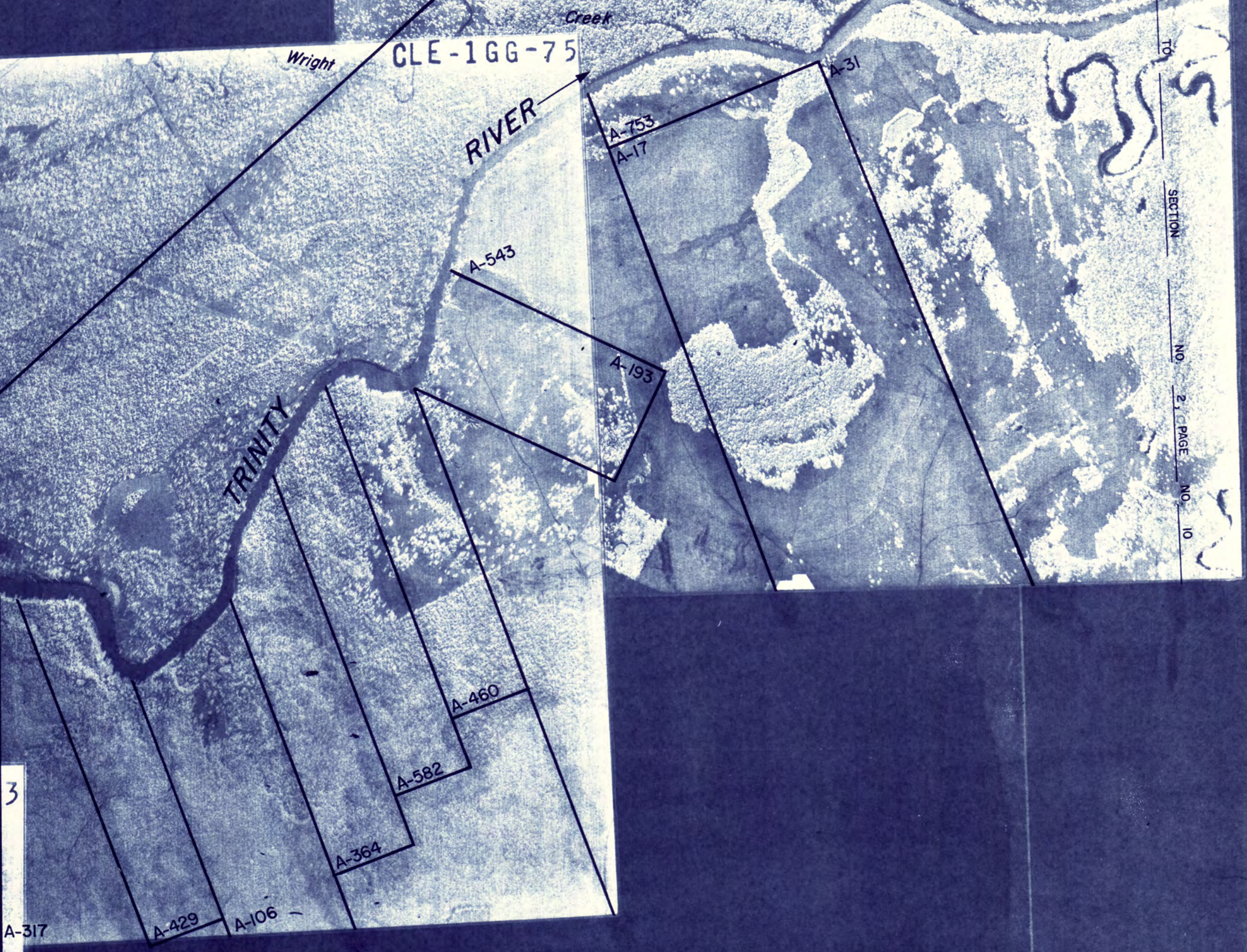
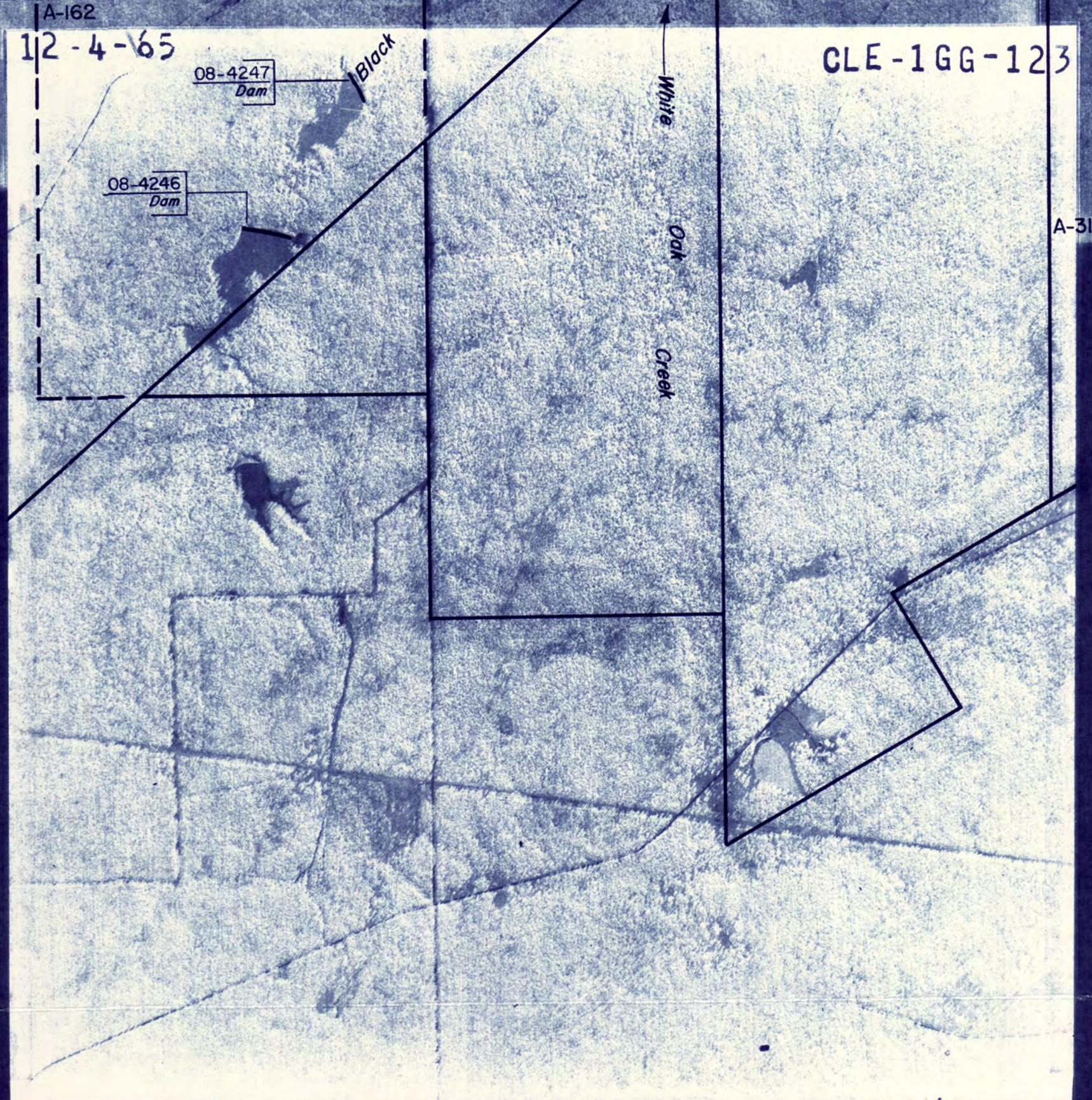



Symbols:

- Authorized diversion from a specific point on a stream and/or reservoir.
- Authorized diversion from any point on the perimeter of a reservoir.
- Authorized diversion is from any place along stream between these points.
- ⌈-⌋ Ownership boundaries where not coincident with certificate of adjudication boundaries.
- ⌈-⌋ Landhooks connect lands of one ownership.
- [A-10 S] Abstract and survey numbers of original survey and boundary line.

Various symbols used to denote limits of certificates of adjudication.

Abbreviations:

- OB-4100 Certificate of adjudication number in the Trinity River Basin.
- OT-4150 Certificate of adjudication number in the Neches-Trinity Coastal Basin.
- Dam On channel dam authorized by certificate of adjudication.
- Res. Off channel reservoir authorized by certificate of adjudication.



TEXAS WATER COMMISSION
LOWER TRINITY RIVER SEGMENT AND THE WESTERN
PORTION OF THE NECHES-TRINITY COASTAL BASIN
CERTIFICATES OF ADJUDICATION MAP *

REFLECTING THE CERTIFICATES OF ADJUDICATION ISSUED IN THE LOWER TRINITY RIVER SEGMENT OF THE TRINITY RIVER BASIN AND THE WESTERN PORTION OF THE NECHES-TRINITY COASTAL BASIN, IN ACCORDANCE WITH FINAL DECREE OF THE 344TH JUDICIAL DISTRICT COURT OF CHAMBERS COUNTY, TEXAS, IN CAUSE NO. 344-10865, IN RE THE ADJUDICATION OF WATER RIGHTS IN THE LOWER TRINITY RIVER SEGMENT OF THE TRINITY RIVER BASIN AND THE WESTERN PORTION OF THE NECHES-TRINITY COASTAL BASIN, ON THE 30TH DAY OF OCTOBER, 1965.

* NOTE: ORIGINAL SURVEY LOCATIONS AS SHOWN ON PHOTO MOSAIC, AND ANY REFERENCE THERETO, SHOULD BE CONSIDERED AS APPROXIMATE AND SHOULD NOT BE RELIED UPON FOR LAND TRANSACTIONS.

AERIAL PHOTO MOSAICS

LEGEND



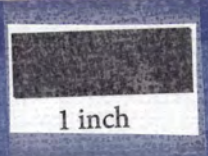
Symbols:


- Authorized diversion from a specific point on a stream and/or reservoir.
- Authorized diversion from any point on the perimeter of a reservoir.
- Authorized diversion is from any place along stream between these points.
- Ownership boundaries where not coincident with certificate of adjudication boundaries.
- Landmarks connect lands of one ownership.
- [A-10] Abstract and survey numbers of original survey and boundary line.
- ▲ Various symbols used to denote limits of certificates of adjudication.

Abbreviations:

- Ch. 4100 Certificate of adjudication number in the Trinity River Basin.
- Ch. 4150 Certificate of adjudication number in the Neches-Trinity Coastal Basin.
- Ch. 4200 On channel dam authorized by certificate of adjudication.
- Ch. 4250 Off channel reservoir authorized by certificate of adjudication.

WALKER COUNTY
(1966 ASCS PHOTOS)
SECTION 1 OF 2
 Scale 1" = 1695' Approx.





WALKER COUNTY
 (1966 ASCS PHOTOS)
 SECTION 2 OF 2
 Scale: 1" = 1665' Approx.
 1 inch

TEXAS WATER COMMISSION
LOWER TRINITY RIVER SEGMENT AND THE WESTERN
PORTION OF THE NECHES-TRINITY COASTAL BASIN
CERTIFICATES OF ADJUDICATION MAP *

REFLECTING THE CERTIFICATES OF ADJUDICATION ISSUED IN THE LOWER TRINITY RIVER SEGMENT OF THE TRINITY RIVER BASIN AND THE WESTERN PORTION OF THE NECHES-TRINITY COASTAL BASIN, IN ACCORDANCE WITH FINAL DECREE OF THE 344TH JUDICIAL DISTRICT COURT OF CHAMBERS COUNTY, TEXAS, IN CAUSE NO. 344-10865, IN RE THE ADJUDICATION OF WATER RIGHTS IN THE LOWER TRINITY RIVER SEGMENT OF THE TRINITY RIVER BASIN AND THE WESTERN PORTION OF THE NECHES-TRINITY COASTAL BASIN, ON THE 30TH DAY OF OCTOBER, 1985.

* NOTE: ORIGINAL SURVEY LOCATIONS AS SHOWN ON PHOTO MOSAIC, AND ANY REFERENCE THERETO, SHOULD BE CONSIDERED AS APPROXIMATE AND SHOULD NOT BE RELIED UPON FOR LAND TRANSACTIONS.

AERIAL PHOTO MOSAICS

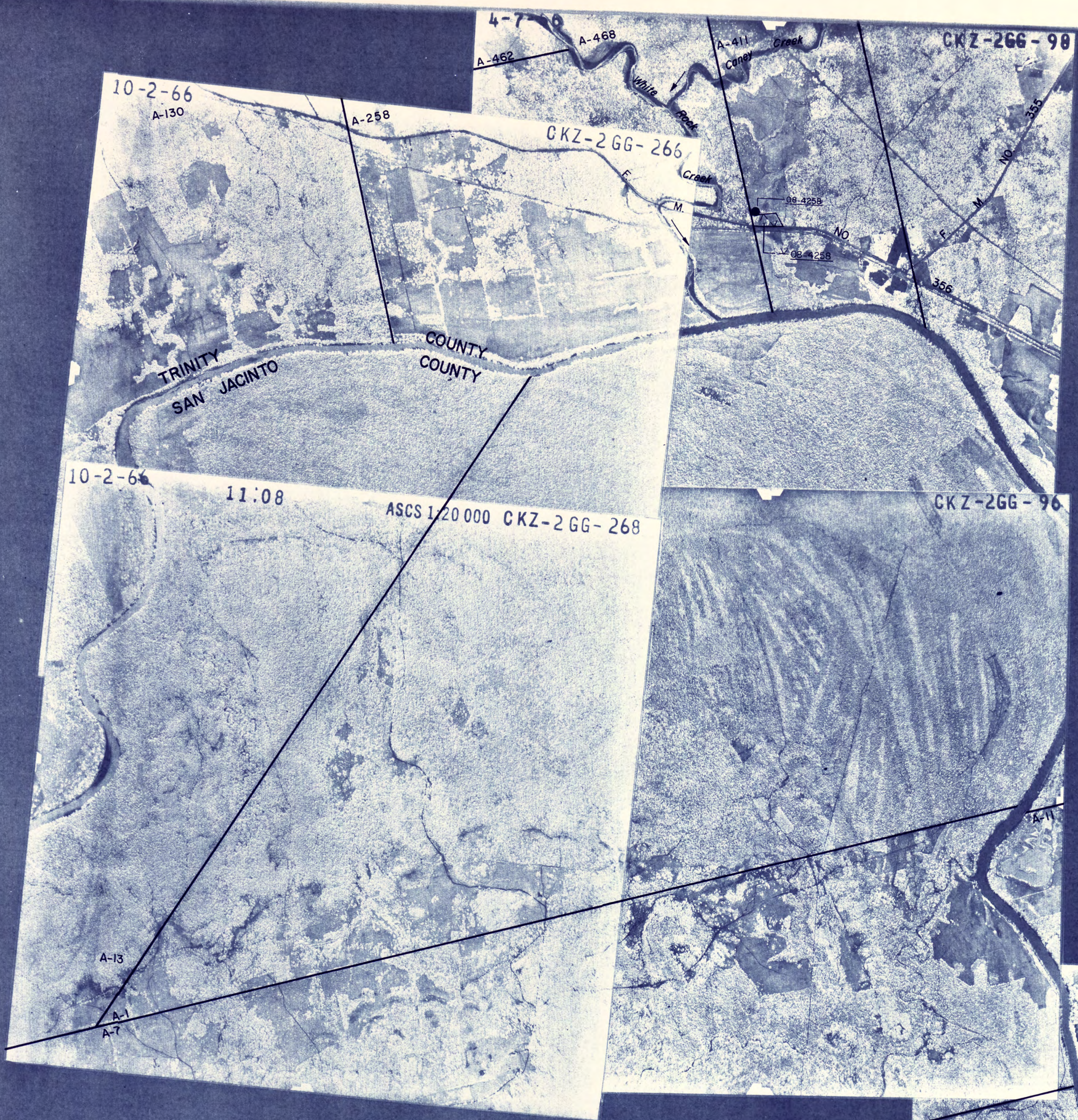
LEGEND

Symbols

- Authorized diversion from a specific point on a stream and/or reservoir.
- Authorized diversion from any point on the perimeter of a reservoir.
- Authorized diversion from any place along stream between these points.
- Ownership boundaries where not coincident with certificate of adjudication boundaries.
- Landlines connect lands of one ownership.
- Abstract and survey numbers of original survey and boundary line.
- ▲ Various symbols used to denote limits of certificates of adjudication.

Abbreviations

- TR-3100 Certificate of adjudication number in the Trinity River Basin
- TR-3100 Certificate of adjudication number in the Neches- Trinity Coastal Basin
- Chm On channel dam authorized by certificate of adjudication
- Res Off channel reservoir authorized by certificate of adjudication



TEXAS WATER COMMISSION
LOWER TRINITY RIVER SEGMENT AND THE WESTERN
PORTION OF THE NECHES-TRINITY COASTAL BASIN
CERTIFICATES OF ADJUDICATION MAP *

REFLECTING THE CERTIFICATES OF ADJUDICATION ISSUED IN THE LOWER TRINITY RIVER SEGMENT OF THE TRINITY RIVER BASIN AND THE WESTERN PORTION OF THE NECHES-TRINITY COASTAL BASIN, IN ACCORDANCE WITH FINAL DECREE OF THE 344TH JUDICIAL DISTRICT COURT OF CHAMBERS COUNTY, TEXAS, IN CAUSE NO 344-10865, IN RE THE ADJUDICATION OF WATER RIGHTS IN THE LOWER TRINITY RIVER SEGMENT OF THE TRINITY RIVER BASIN AND THE WESTERN PORTION OF THE NECHES-TRINITY COASTAL BASIN, ON THE 30TH DAY OF OCTOBER, 1985.

* NOTE: ORIGINAL SURVEY LOCATIONS AS SHOWN ON PHOTO MOSAIC, AND ANY REFERENCE THERETO, SHOULD BE CONSIDERED AS APPROXIMATE AND SHOULD NOT BE RELIED UPON FOR LAND TRANSACTIONS.

AERIAL PHOTO MOSAICS

LEGEND

Symbols:

- Authorized diversion from a specific point on a stream and/or reservoir.
- Authorized diversion from any point on the perimeter of a reservoir.
- Authorized diversion is from any place along stream between these points.
- Ownership boundaries where not coincident with certificate of adjudication boundaries.
- Landbooks connect lands of one ownership.
- [A-10] Abstract and survey numbers of original survey and boundary line.
- ▲ Various symbols used to denote limits of certificates of adjudication.

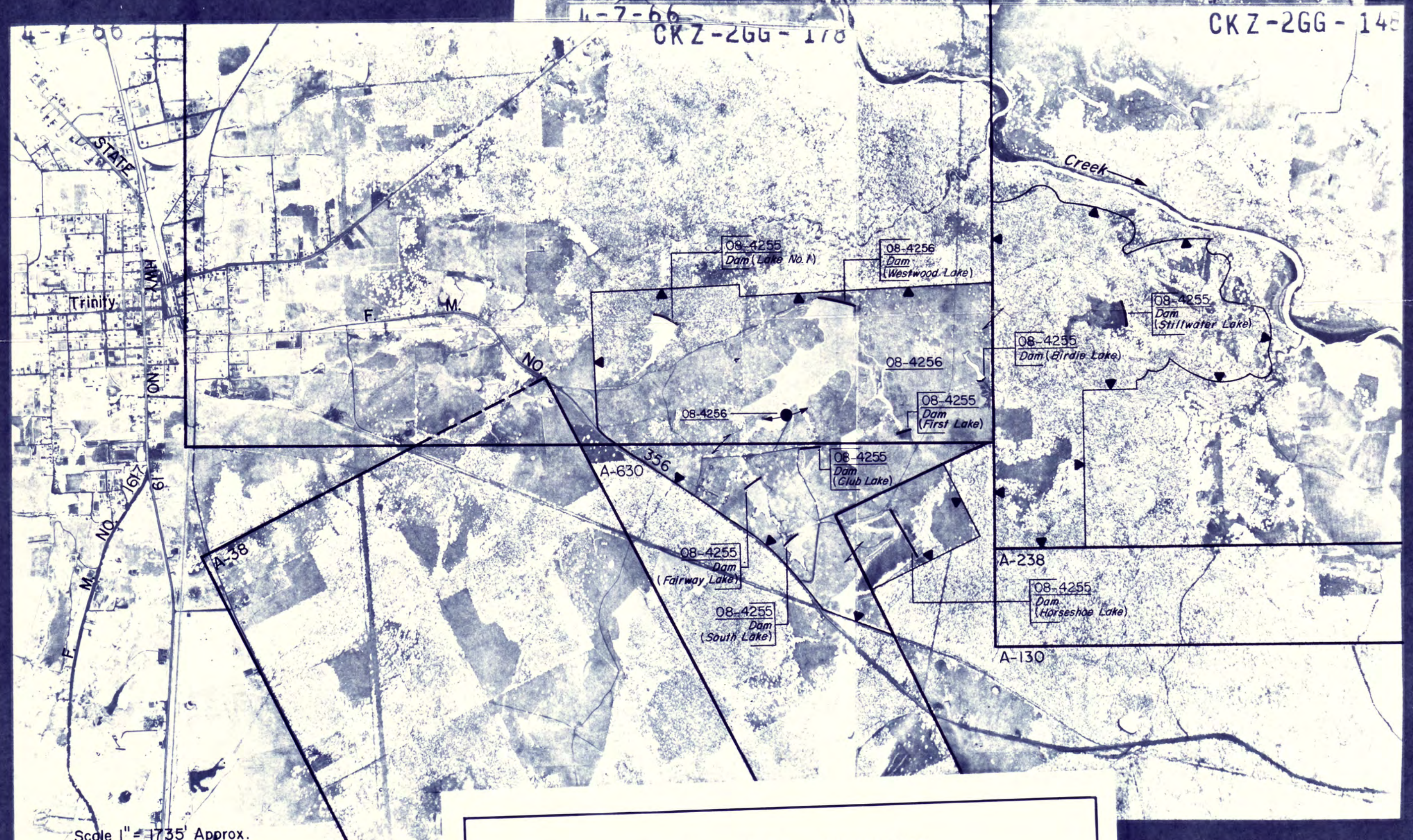




Abbreviations:

- CKZ-266 Certificate of adjudication number in the Trinity River Basin.
- A-130 Certificate of adjudication number in the Neches- Trinity Coastal Basin.
- Ch. channel dam authorized by certificate of adjudication.
- Res. Off channel reservoir authorized by certificate of adjudication.

TRINITY COUNTY
 (1966 ASCS PHOTOS)
 SECTION 1 OF 2
 Scale: 1" = 1670' Approx.
 1 inch

Missing Map Scan Page Epson7871

(The sequence of maps provided is missing this page #)



TEXAS WATER COMMISSION
LOWER TRINITY RIVER SEGMENT AND THE WESTERN
PORTION OF THE NECHES-TRINITY COASTAL BASIN
CERTIFICATES OF ADJUDICATION MAP *

REFLECTING THE CERTIFICATES OF ADJUDICATION ISSUED IN THE LOWER TRINITY RIVER SEGMENT OF THE TRINITY RIVER BASIN AND THE WESTERN PORTION OF THE NECHES-TRINITY COASTAL BASIN, IN ACCORDANCE WITH FINAL DECREE OF THE 344TH JUDICIAL DISTRICT COURT OF CHAMBERS COUNTY, TEXAS, IN CAUSE NO. 344-10865, IN RE THE ADJUDICATION OF WATER RIGHTS IN THE LOWER TRINITY RIVER SEGMENT OF THE TRINITY RIVER BASIN AND THE WESTERN PORTION OF THE NECHES-TRINITY COASTAL BASIN, ON THE 30TH DAY OF OCTOBER, 1985.

* NOTE: ORIGINAL SURVEY LOCATIONS AS SHOWN ON PHOTO MOSAIC, AND ANY REFERENCE THERETO, SHOULD BE CONSIDERED AS APPROXIMATE AND SHOULD NOT BE RELIED UPON FOR LAND TRANSACTIONS.

AERIAL PHOTO MOSAICS
LEGEND

Symbols:

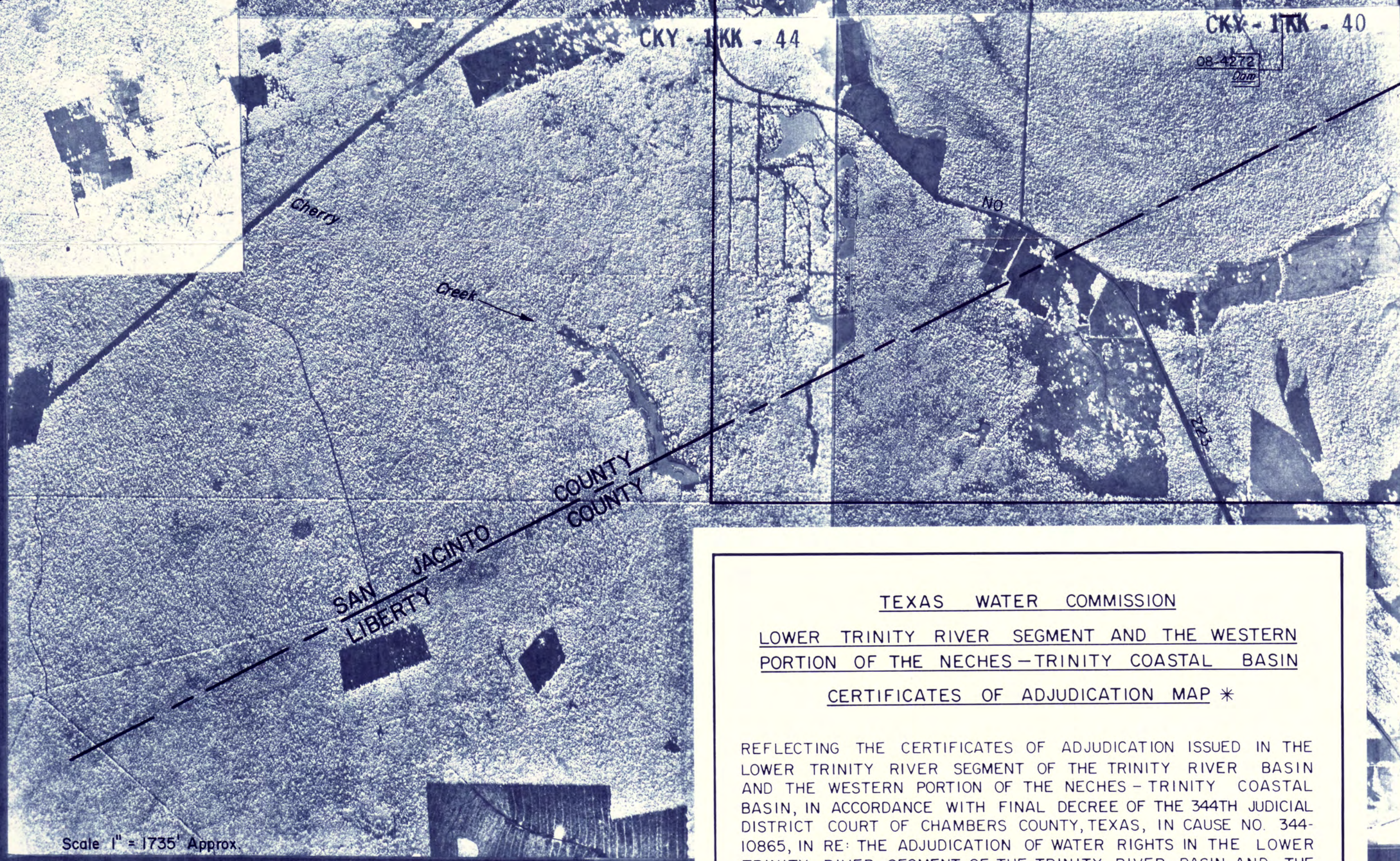



- Authorized diversion from a specific point on a stream and/or reservoir.
- Authorized diversion from any point on the perimeter of a reservoir.
- Authorized diversion in from any place along stream between these points.
- Ownership boundaries, where not coincident with certificate of adjudication boundaries.
- Landmarks connect lands of one ownership.
- Abstract and survey numbers of original survey and boundary line.
- ▲ Various symbols used to denote limits of certificates of adjudication.

Abbreviations:

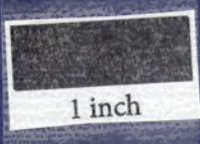
- 08-4000 Certificate of adjudication number in the Trinity River Basin
- 07-4100 Certificate of adjudication number in the Neches-Trinity Coastal Basin
- Dam On channel dam authorized by certificate of adjudication
- Res. Off channel reservoir authorized by certificate of adjudication

TRINITY COUNTY
 (1966 ASCS PHOTOS)
 SECTION 2 OF 2
 Scale 1" = 1735' Approx.

1 inch



SAN JACINTO COUNTY
(1968 ASCS PHOTOS)
SECTION I OF I
Scale: 1" = 1705' Approx



TEXAS WATER COMMISSION
LOWER TRINITY RIVER SEGMENT AND THE WESTERN PORTION OF THE NECHES-TRINITY COASTAL BASIN
CERTIFICATES OF ADJUDICATION MAP *

REFLECTING THE CERTIFICATES OF ADJUDICATION ISSUED IN THE LOWER TRINITY RIVER SEGMENT OF THE TRINITY RIVER BASIN AND THE WESTERN PORTION OF THE NECHES-TRINITY COASTAL BASIN, IN ACCORDANCE WITH FINAL DECREE OF THE 344TH JUDICIAL DISTRICT COURT OF CHAMBERS COUNTY, TEXAS, IN CAUSE NO. 344-10865, IN RE THE ADJUDICATION OF WATER RIGHTS IN THE LOWER TRINITY RIVER SEGMENT OF THE TRINITY RIVER BASIN AND THE WESTERN PORTION OF THE NECHES-TRINITY COASTAL BASIN, ON THE 30TH DAY OF OCTOBER, 1985.

* NOTE: ORIGINAL SURVEY LOCATIONS AS SHOWN ON PHOTO MOSAIC, AND ANY REFERENCE THERETO, SHOULD BE CONSIDERED AS APPROXIMATE AND SHOULD NOT BE RELIED UPON FOR LAND TRANSACTIONS.

AERIAL PHOTO MOSAICS

LEGEND






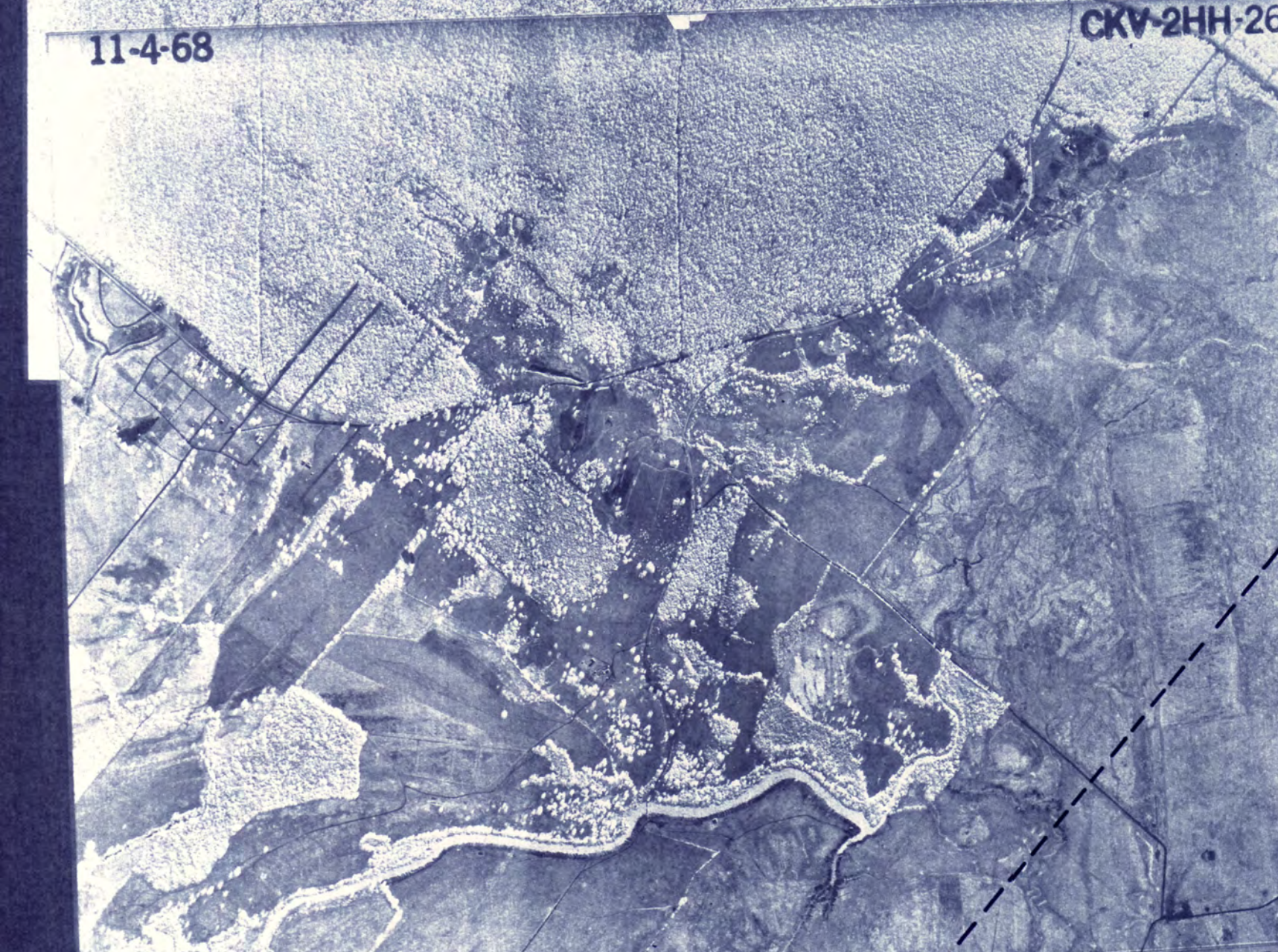
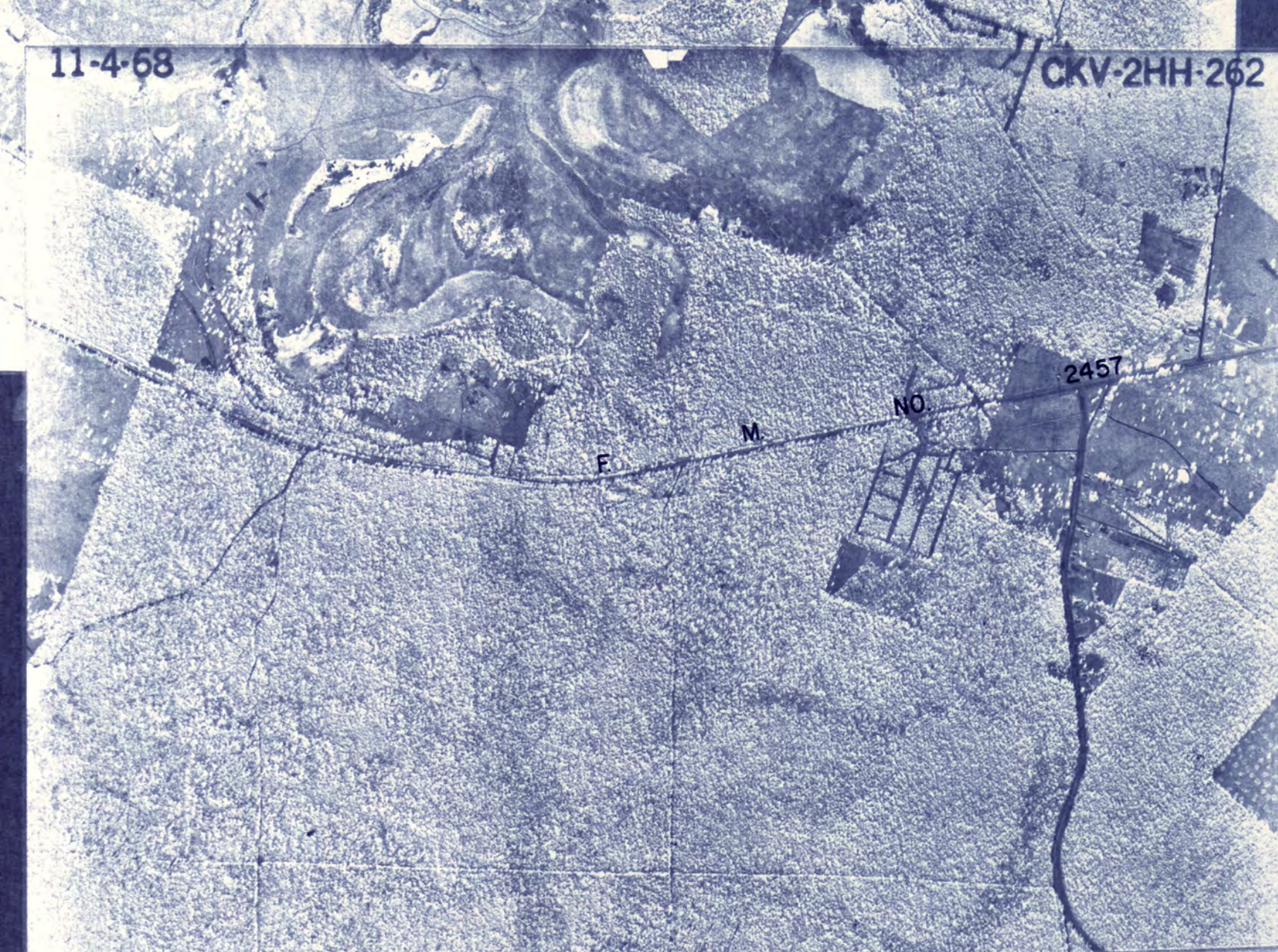


Symbols:

- Authorized diversion from a specific point on a stream and/or reservoir.
- Authorized diversion from any point on the perimeter of a reservoir.
- Authorized diversion is from any place along stream between these points.
- Ownership boundaries where not coincident with certificate of adjudication boundaries.
- Landbooks connect lands of one ownership.
- Abstract and survey numbers of original survey and boundary line.

Various symbols used to denote limits of certificates of adjudication.

Abbreviations:

- OS-100 Certificate of adjudication number in the Trinity River Basin.
- OS-150 Certificate of adjudication number in the Neches-Trinity Coastal Basin.
- On channel dam authorized by certificate of adjudication.
- Off channel reservoir authorized by certificate of adjudication.



TEXAS WATER COMMISSION
LOWER TRINITY RIVER SEGMENT AND THE WESTERN PORTION OF THE NECHES-TRINITY COASTAL BASIN
CERTIFICATES OF ADJUDICATION MAP *

REFLECTING THE CERTIFICATES OF ADJUDICATION ISSUED IN THE LOWER TRINITY RIVER SEGMENT OF THE TRINITY RIVER BASIN AND THE WESTERN PORTION OF THE NECHES-TRINITY COASTAL BASIN, IN ACCORDANCE WITH FINAL DECREE OF THE 344TH JUDICIAL DISTRICT COURT OF CHAMBERS COUNTY, TEXAS, IN CAUSE NO. 944-10865, IN RE THE ADJUDICATION OF WATER RIGHTS IN THE LOWER TRINITY RIVER SEGMENT OF THE TRINITY RIVER BASIN AND THE WESTERN PORTION OF THE NECHES-TRINITY COASTAL BASIN, ON THE 30TH DAY OF OCTOBER, 1985.

* NOTE: ORIGINAL SURVEY LOCATIONS AS SHOWN ON PHOTO MOSAIC, AND ANY REFERENCE THERETO, SHOULD BE CONSIDERED AS APPROXIMATE AND SHOULD NOT BE RELIED UPON FOR LAND TRANSACTIONS.

AERIAL PHOTO MOSAICS

LEGEND

Symbols:

- Authorized diversion from a specific point on a stream and/or reservoir.
- Authorized diversion from any point on the perimeter of a reservoir.
- Authorized diversion in from any place along stream between these points.
- Ownership boundaries where not coincident with certificate of adjudication boundaries.
- Landbooks correct lands of one ownership.
- Abstract and survey numbers of original survey and boundary line.


Various symbols used to denote limits of certificates of adjudication.

Abbreviations:

- CKV-2HH-250 certificate of adjudication number in the Trinity River Basin.
- CKV-2HH-252 certificate of adjudication number in the Neches-Trinity Coastal Basin.
- CKV-2HH-258 in channel dam authorized by certificate of adjudication.
- CKV-2HH-259 off channel reservoir authorized by certificate of adjudication.

POLK COUNTY
 (1968 ASCS PHOTOS)
 SECTION 1 OF 2

1 inch



TEXAS WATER COMMISSION
 LOWER TRINITY RIVER SEGMENT AND THE WESTERN
 PORTION OF THE NECHES-TRINITY COASTAL BASIN
 CERTIFICATES OF ADJUDICATION MAP *

REFLECTING THE CERTIFICATES OF ADJUDICATION ISSUED IN THE LOWER TRINITY RIVER SEGMENT OF THE TRINITY RIVER BASIN AND THE WESTERN PORTION OF THE NECHES-TRINITY COASTAL BASIN, IN ACCORDANCE WITH FINAL DECREE OF THE 344TH JUDICIAL DISTRICT COURT OF CHAMBERS COUNTY, TEXAS, IN CAUSE NO. 344-10865, IN RE: THE ADJUDICATION OF WATER RIGHTS IN THE LOWER TRINITY RIVER SEGMENT OF THE TRINITY RIVER BASIN AND THE WESTERN PORTION OF THE NECHES-TRINITY COASTAL BASIN, ON THE 30TH DAY OF OCTOBER, 1985.

* NOTE: ORIGINAL SURVEY LOCATIONS AS SHOWN ON PHOTO MOSAIC, AND ANY REFERENCE THERETO, SHOULD BE CONSIDERED AS APPROXIMATE AND SHOULD NOT BE RELIED UPON FOR LAND TRANSACTIONS.


AERIAL PHOTO MOSAICS

LEGEND

- Symbols:
- Authorized diversion from a specific point on a stream and/or reservoir.
 - Authorized diversion from any point on the perimeter of a reservoir.
 - Authorized diversion is from any place along stream between these points.
 - Ownership boundaries where not coincident with certificate of adjudication boundaries.
 - Landowners connect lines of the ownership.
 - Approximate and survey numbers of original survey and boundary line.

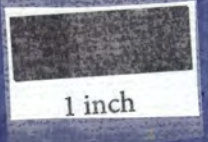
- Various symbols used to denote limits of certificates of adjudication.


- Abbreviations:
- CKV-2HH-114 Certificate of adjudication number in the Trinity River Basin
 - CKV-2HH-114 Certificate of adjudication number in the Neches-Trinity Coastal Basin
 - HWY Highway
 - Off channel reservoir authorized by certificate of adjudication



POLK COUNTY
 (1968 ASCS PHOTOS)
 SECTION 2 OF 2
 Scale: 1" = 1710' Approx.

Scale: 1" = 1710' Approx.





TEXAS WATER COMMISSION
LOWER TRINITY RIVER SEGMENT AND THE WESTERN
PORTION OF THE NECHES-TRINITY COASTAL BASIN
CERTIFICATES OF ADJUDICATION MAP *

REFLECTING THE CERTIFICATES OF ADJUDICATION ISSUED IN THE LOWER TRINITY RIVER SEGMENT OF THE TRINITY RIVER BASIN AND THE WESTERN PORTION OF THE NECHES-TRINITY COASTAL BASIN, IN ACCORDANCE WITH FINAL DECREE OF THE 364TH JUDICIAL DISTRICT COURT OF CHAMBERS COUNTY, TEXAS, IN CAUSE NO. 344-10885, IN RE THE ADJUDICATION OF WATER RIGHTS IN THE LOWER TRINITY RIVER SEGMENT OF THE TRINITY RIVER BASIN AND THE WESTERN PORTION OF THE NECHES-TRINITY COASTAL BASIN, ON THE 30TH DAY OF OCTOBER, 1985.

* NOTE: ORIGINAL SURVEY LOCATIONS AS SHOWN ON PHOTO MOSAIC, AND ANY REFERENCE THERE TO, SHOULD BE CONSIDERED AS APPROXIMATE AND SHOULD NOT BE RELIED UPON FOR LAND TRANSACTIONS.

AERIAL PHOTO MOSAICS

LEGEND

Symbols:


- Authorized diversion from a specific point on a stream and/or reservoir.
- Authorized diversion from any point on the perimeter of a reservoir.
- Authorized diversion from any place along stream between these points.
- Ownership boundaries where not consistent with certificates of adjudication boundaries.
- Leasehold correct limits of lease ownership.
- Abstract and survey numbers of original survey and boundary line.

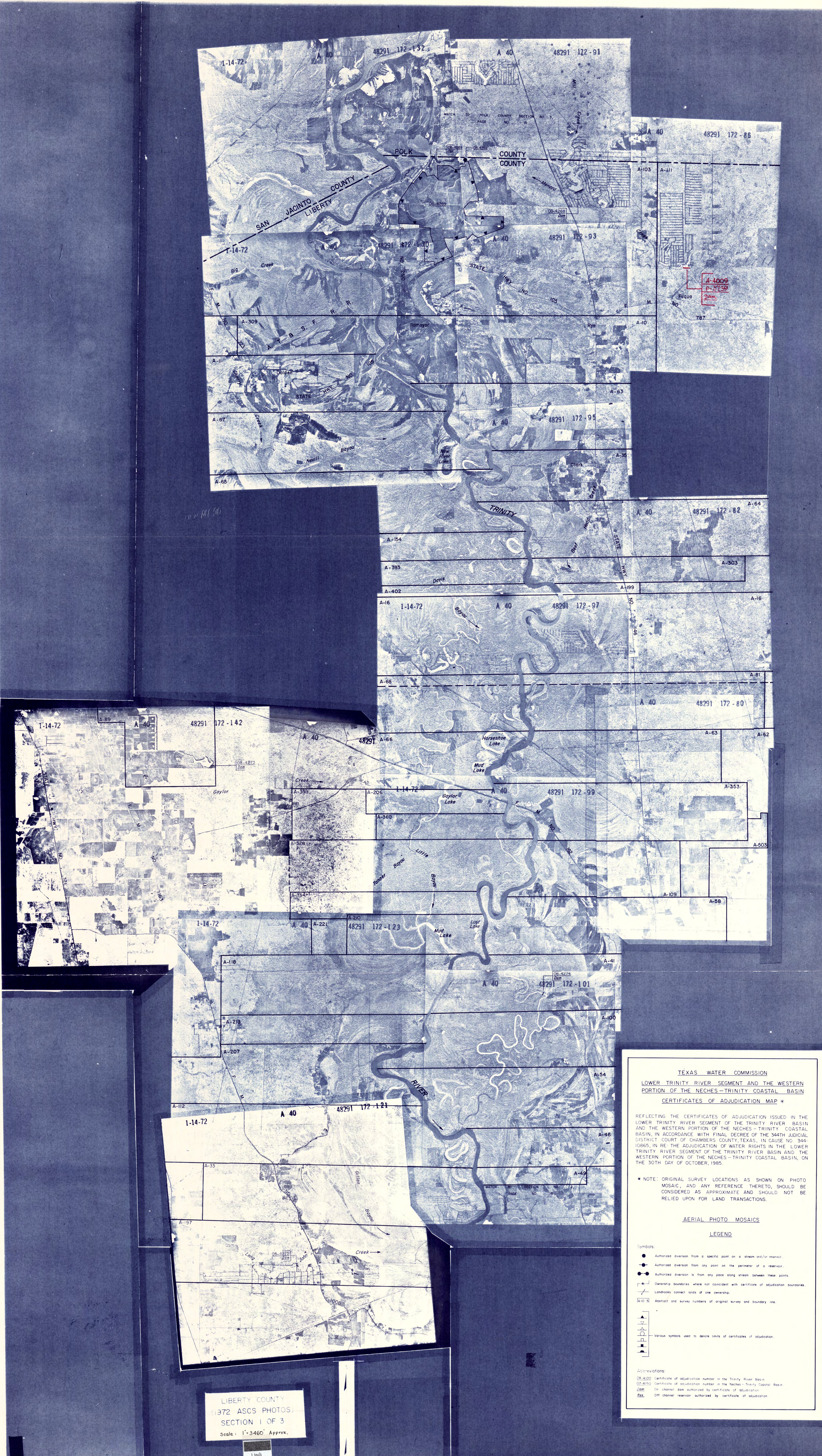
Various symbols used to denote limits of certificates of adjudication.

Abbreviations:

- 08-1000 Certificate of adjudication number in the Trinity River Basin.
- 02-1102 Certificate of adjudication number in the Neches-Trinity Coastal Basin.
- 0802 On channel dam authorized by certificate of adjudication.
- 0802 Off channel reservoir authorized by certificate of adjudication.

LAKE LIVINGSTON
(1971 T.R.A. PHOTOS)
SECTION 1 OF 1
 Scale: 1" = 3170' Approx.





LIBERTY COUNTY
 (1972 ASCS PHOTOS)
 SECTION 1 OF 3
 Scale: 1" = 3460' Approx.

TÉXAS WATER COMMISSION
LOWER TRINITY RIVER SEGMENT AND THE WESTERN
PORTION OF THE NECHES-TRINITY COASTAL BASIN
CERTIFICATES OF ADJUDICATION MAP *

REFLECTING THE CERTIFICATES OF ADJUDICATION ISSUED IN THE LOWER TRINITY RIVER SEGMENT OF THE TRINITY RIVER BASIN AND THE WESTERN PORTION OF THE NECHES-TRINITY COASTAL BASIN, IN ACCORDANCE WITH FINAL DECREE OF THE 344TH JUDICIAL DISTRICT COURT OF CHAMBERS COUNTY, TEXAS, IN CAUSE NO. 344-10865, IN RE THE ADJUDICATION OF WATER RIGHTS IN THE LOWER TRINITY RIVER SEGMENT OF THE TRINITY RIVER BASIN AND THE WESTERN PORTION OF THE NECHES-TRINITY COASTAL BASIN, ON THE 30TH DAY OF OCTOBER, 1985.

* NOTE: ORIGINAL SURVEY LOCATIONS AS SHOWN ON PHOTO MOSAIC, AND ANY REFERENCE THERETO, SHOULD BE CONSIDERED AS APPROXIMATE AND SHOULD NOT BE RELIED UPON FOR LAND TRANSACTIONS.

AERIAL PHOTO MOSAICS
LEGEND

Symbols:

- Authorized diversion from a specific point on a stream and/or reservoir.
- Authorized diversion from any point on the perimeter of a reservoir.
- Authorized diversion from any point along stream between these points.
- Ownership boundaries where not coincident with certificate of adjudication boundaries.
- Landhold connect lands of one ownership.
- Abstract and survey numbers of original survey and boundary line.

Various symbols used to denote limits of certificates of adjudication.

Abbreviations:

- OR-400 Certificate of adjudication number in the Trinity River Basin.
- OT-410 Certificate of adjudication number in the Neches-Trinity Coastal Basin.
- OR- Off channel diversion authorized by certificate of adjudication.
- OR- Off channel reservoir authorized by certificate of adjudication.



1-14-72 A 40 48291 172-150

1-25-72 A 40 48291 172-214

1-25-72 A 40 48291 172-214

1-14-72 A 40 48291 172-154

1-14-72 A 40 48291 172-103

1-14-72 A 40 48291 172-106

1-14-72 A 40 48291 172-107

1-14-72 A 40 48291 172-111

1-14-72 A 40 48291 172-109

1-14-72 A 40 48291 172-113

1-14-72 A 40 48291 172-117

1-14-72 A 40 48291 172-115

1-14-72 A 40 48291 172-118

1-14-72 A 40 48291 172-119

1-14-72 A 40 48291 172-121

1-14-72 A 40 48291 172-123

1-14-72 A 40 48291 172-125

1-14-72 A 40 48291 172-127

1-14-72 A 40 48291 172-129

1-14-72 A 40 48291 172-131

1-14-72 A 40 48291 172-133

1-14-72 A 40 48291 172-135

1-14-72 A 40 48291 172-137

1-14-72 A 40 48291 172-139

1-14-72 A 40 48291 172-141

1-14-72 A 40 48291 172-143

1-14-72 A 40 48291 172-145

1-14-72 A 40 48291 172-147

1-14-72 A 40 48291 172-149

TEXAS WATER COMMISSION
 LOWER TRINITY RIVER SEGMENT AND THE WESTERN
 PORTION OF THE NECHES-TRINITY COASTAL BASIN
 CERTIFICATES OF ADJUDICATION MAP *

REFLECTING THE CERTIFICATES OF ADJUDICATION ISSUED IN THE LOWER TRINITY RIVER SEGMENT OF THE TRINITY RIVER BASIN AND THE WESTERN PORTION OF THE NECHES-TRINITY COASTAL BASIN, IN ACCORDANCE WITH FINAL DECREE OF THE 344TH JUDICIAL DISTRICT COURT OF CHAMBERS COUNTY, TEXAS, IN CAUSE NO. 344-10869, IN RE: THE ADJUDICATION OF WATER RIGHTS IN THE LOWER TRINITY RIVER SEGMENT OF THE TRINITY RIVER BASIN AND THE WESTERN PORTION OF THE NECHES-TRINITY COASTAL BASIN, ON THE 30TH DAY OF OCTOBER, 1985.

* NOTE: ORIGINAL SURVEY LOCATIONS AS SHOWN ON PHOTO MOSAIC, AND ANY REFERENCE THERETO, SHOULD BE CONSIDERED AS APPROXIMATE AND SHOULD NOT BE RELIED UPON FOR LAND TRANSACTIONS.

AERIAL PHOTO MOSAICS

LEGEND

- Symbols:
- Authorized diversion from a specific point on a stream and/or reservoir.
 - Authorized diversion from any point on the perimeter of a reservoir.
 - Authorized diversion is from any point along stream between these points.
 - Ownership boundaries where not coincident with certificate of adjudication boundaries.
 - Landmarks connect lands of one ownership.
 - [A-10] Abstract and survey numbers of original survey and boundary line.
 - ▲ Various symbols used to denote limits of certificates of adjudication.

Abbreviations:
 08-4100 Certificate of adjudication number in the Trinity River Basin.
 07-4150 Certificate of adjudication number in the Neches- Trinity Coastal Basin.
 Dam On channel dam authorized by certificate of adjudication.
 Res Off channel reservoir authorized by certificate of adjudication.

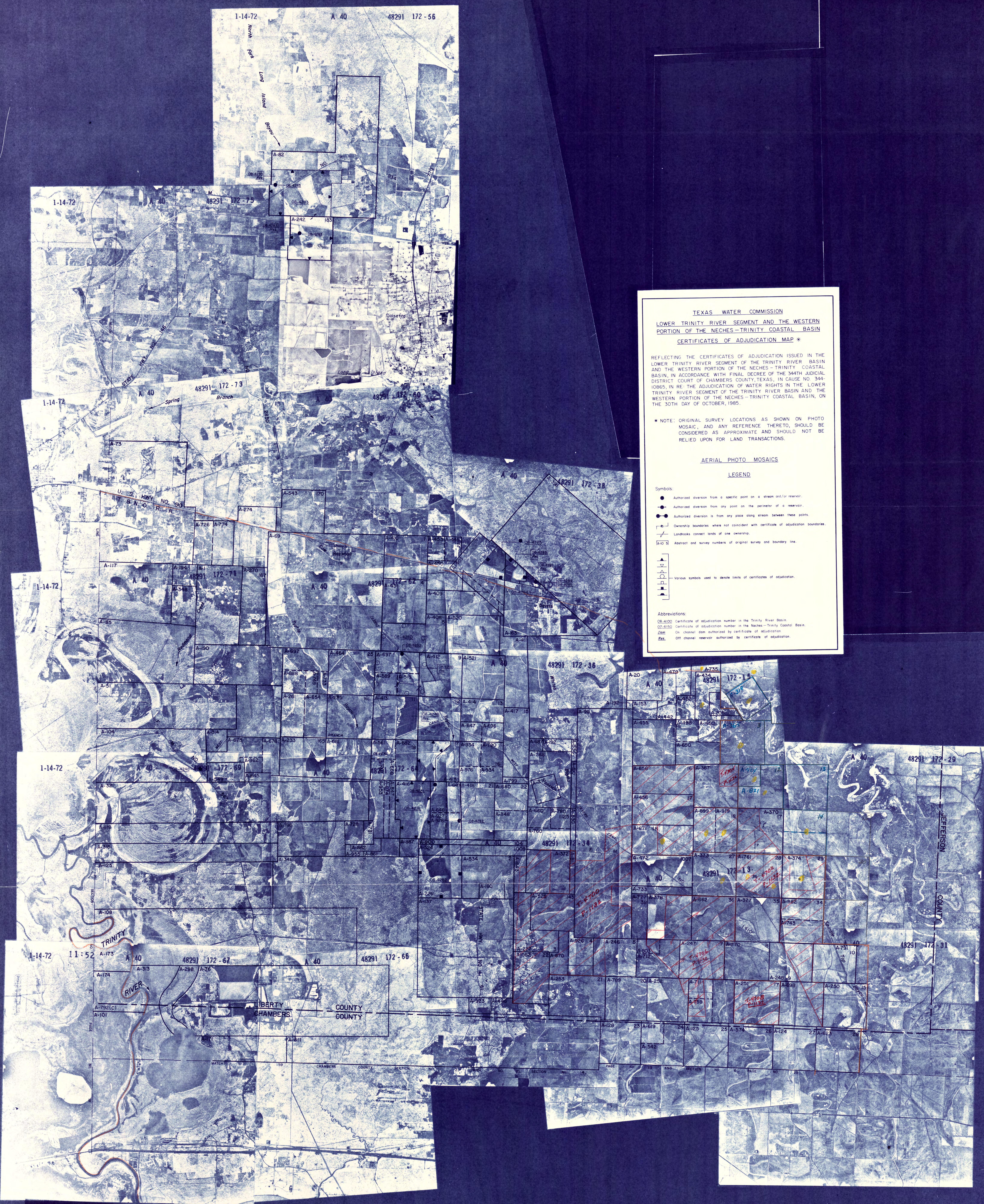
LIBERTY COUNTY
 (1972 ASCS PHOTOS)
 SECTION 2 OF 3

Scale: 1" = 3465' Approx.

1 inch

Missing Map Scan Page Epson7879

(The sequence of maps provided is missing this page #)



TEXAS WATER COMMISSION
LOWER TRINITY RIVER SEGMENT AND THE WESTERN
PORTION OF THE NECHES-TRINITY COASTAL BASIN
CERTIFICATES OF ADJUDICATION MAP *

REFLECTING THE CERTIFICATES OF ADJUDICATION ISSUED IN THE LOWER TRINITY RIVER SEGMENT OF THE TRINITY RIVER BASIN AND THE WESTERN PORTION OF THE NECHES-TRINITY COASTAL BASIN, IN ACCORDANCE WITH FINAL DECREE OF THE 344TH JUDICIAL DISTRICT COURT OF CHAMBERS COUNTY, TEXAS, IN CAUSE NO. 344-10865, IN RE: THE ADJUDICATION OF WATER RIGHTS IN THE LOWER TRINITY RIVER SEGMENT OF THE TRINITY RIVER BASIN AND THE WESTERN PORTION OF THE NECHES-TRINITY COASTAL BASIN, ON THE 30TH DAY OF OCTOBER, 1985.

* NOTE: ORIGINAL SURVEY LOCATIONS AS SHOWN ON PHOTO MOSAIC, AND ANY REFERENCE THERETO, SHOULD BE CONSIDERED AS APPROXIMATE AND SHOULD NOT BE RELIED UPON FOR LAND TRANSACTIONS.

AERIAL PHOTO MOSAICS
LEGEND

Symbols:

- Authorized diversion from a specific point on a stream and/or reservoir.
- Authorized diversion from any point on the perimeter of a reservoir.
- Authorized diversion is from any point along stream between these points.
- Ownership boundaries where not coincident with certificate of adjudication boundaries.
- Lookbacks connect lands of one ownership.
- Abstract and survey numbers of original survey and boundary line.

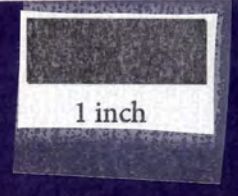
Various symbols used to denote limits of certificates of adjudication.

Abbreviations:

- 48-400 Certificate of adjudication number in the Trinity River Basin.
- 07-4150 Certificate of adjudication number in the Neches- Trinity Coastal Basin.
- 2861 On channel dam authorized by certificate of adjudication.
- 2862 Off channel reservoir authorized by certificate of adjudication.

LIBERTY COUNTY
 (1972 ASCS PHOTOS)
 SECTION 3 OF 3

Scale: 1" = 3465' Approx.





TEXAS WATER COMMISSION
LOWER TRINITY RIVER SEGMENT AND THE WESTERN
PORTION OF THE NECHES-TRINITY COASTAL BASIN
CERTIFICATES OF ADJUDICATION MAP *

REFLECTING THE CERTIFICATES OF ADJUDICATION ISSUED IN THE LOWER TRINITY RIVER SEGMENT OF THE TRINITY RIVER BASIN AND THE WESTERN PORTION OF THE NECHES-TRINITY COASTAL BASIN, IN ACCORDANCE WITH FINAL DECREE OF THE 344TH JUDICIAL DISTRICT COURT OF CHAMBERS COUNTY, TEXAS, IN CAUSE NO. 344-10865, IN RE THE ADJUDICATION OF WATER RIGHTS IN THE LOWER TRINITY RIVER SEGMENT OF THE TRINITY RIVER BASIN AND THE WESTERN PORTION OF THE NECHES-TRINITY COASTAL BASIN, ON THE 30TH DAY OF OCTOBER, 1985.

* NOTE: ORIGINAL SURVEY LOCATIONS AS SHOWN ON PHOTO MOSAIC, AND ANY REFERENCE THERETO, SHOULD BE CONSIDERED AS APPROXIMATE AND SHOULD NOT BE RELIED UPON FOR LAND TRANSACTIONS.

AERIAL PHOTO MOSAICS

LEGEND


Symbols:

- Authorized diversion from a specific point on a stream and/or reservoir.
- Authorized diversion from any point on the perimeter of a reservoir.
- Authorized diversion in from any place along stream between these points.
- Ownership boundaries where not coincident with certificate of adjudication boundaries.
- Landlocks connect lands of one ownership.
- Abstract and survey numbers of original survey and boundary line.
- ▲ Various symbols used to denote limits of certificates of adjudication.

Abbreviations:

- TR-3100 Certificate of adjudication number in the Trinity River Basin.
- OC-3150 Certificate of adjudication number in the Neches- Trinity Coastal Basin.
- dam On channel dam authorized by certificate of adjudication.
- Res. Off channel reservoir authorized by certificate of adjudication.

CHAMBERS COUNTY
 (1970 ASCS PHOTOS)
 SECTION 1 OF 7
 Scale: 1" = 2315' Approx
 1 inch



CHAMBERS COUNTY
 (1970 ASCS PHOTOS)
 SECTION 2 OF 7
 Scale: 1" = 1695' Approx

TEXAS WATER COMMISSION
 LOWER TRINITY RIVER SEGMENT AND THE WESTERN
 PORTION OF THE NECHES-TRINITY COASTAL BASIN
 CERTIFICATES OF ADJUDICATION MAP *

REFLECTING THE CERTIFICATES OF ADJUDICATION ISSUED IN THE
 LOWER TRINITY RIVER SEGMENT OF THE TRINITY RIVER BASIN
 AND THE WESTERN PORTION OF THE NECHES-TRINITY COASTAL
 BASIN, IN ACCORDANCE WITH FINAL DECREE OF THE 344TH JUDICIAL
 DISTRICT COURT OF CHAMBERS COUNTY, TEXAS, IN CAUSE NO. 344
 10865, IN RE THE ADJUDICATION OF WATER RIGHTS IN THE LOWER
 TRINITY RIVER SEGMENT OF THE TRINITY RIVER BASIN AND THE
 WESTERN PORTION OF THE NECHES-TRINITY COASTAL BASIN, ON
 THE 30TH DAY OF OCTOBER, 1985.

* NOTE: ORIGINAL SURVEY LOCATIONS AS SHOWN ON PHOTO
 MOSAIC, AND ANY REFERENCE THERETO, SHOULD BE
 CONSIDERED AS APPROXIMATE AND SHOULD NOT BE
 RELIED UPON FOR LAND TRANSACTIONS.

AERIAL PHOTO MOSAICS

LEGEND

Symbols:

- Authorized diversion from a specific point on a stream and/or reservoir.
- Authorized diversion from any point on the perimeter of a reservoir.
- Authorized diversion is from any place along stream between these points.
- Ownership boundaries where not coincident with certificate of adjudication boundaries.
- Landowners' contact lands of one ownership.
- Abstract and survey numbers of original survey and boundary line.
- ▲ Various symbols used to denote limits of certificates of adjudication.

Abbreviations:

- 08-4100 certificate of adjudication number in the Trinity River Basin.
- 07-4100 certificate of adjudication number in the Neches-Trinity Coastal Basin.
- dam On channel dam authorized by certificate of adjudication.
- Res. Off channel reservoir authorized by certificate of adjudication.



TEXAS WATER COMMISSION
LOWER TRINITY RIVER SEGMENT AND THE WESTERN
PORTION OF THE NECHES-TRINITY COASTAL BASIN
CERTIFICATES OF ADJUDICATION MAP *

REFLECTING THE CERTIFICATES OF ADJUDICATION ISSUED IN THE LOWER TRINITY RIVER SEGMENT OF THE TRINITY RIVER BASIN AND THE WESTERN PORTION OF THE NECHES-TRINITY COASTAL BASIN, IN ACCORDANCE WITH FINAL DECREE OF THE 344TH JUDICIAL DISTRICT COURT OF CHAMBERS COUNTY, TEXAS, IN CAUSE NO. 344-10865, IN RE: THE ADJUDICATION OF WATER RIGHTS IN THE LOWER TRINITY RIVER SEGMENT OF THE TRINITY RIVER BASIN AND THE WESTERN PORTION OF THE NECHES-TRINITY COASTAL BASIN, ON THE 30TH DAY OF OCTOBER, 1985.

* NOTE: ORIGINAL SURVEY LOCATIONS AS SHOWN ON PHOTO MOSAIC, AND ANY REFERENCE THERETO, SHOULD BE CONSIDERED AS APPROXIMATE AND SHOULD NOT BE RELIED UPON FOR LAND TRANSACTIONS.

AERIAL PHOTO MOSAICS

LEGEND

Symbols:

- Authorized diversion from a specific point on a stream and/or reservoir.
- Authorized diversion from any point on the perimeter of a reservoir.
- Authorized diversion is from any place along stream between these points.
- Ownership boundaries where not coincident with certificate of adjudication boundaries.
- Landmarks connect lands of one ownership.
- [A-10] Abstract and survey numbers of original survey and boundary line.
- Various symbols used to denote limits of certificates of adjudication.

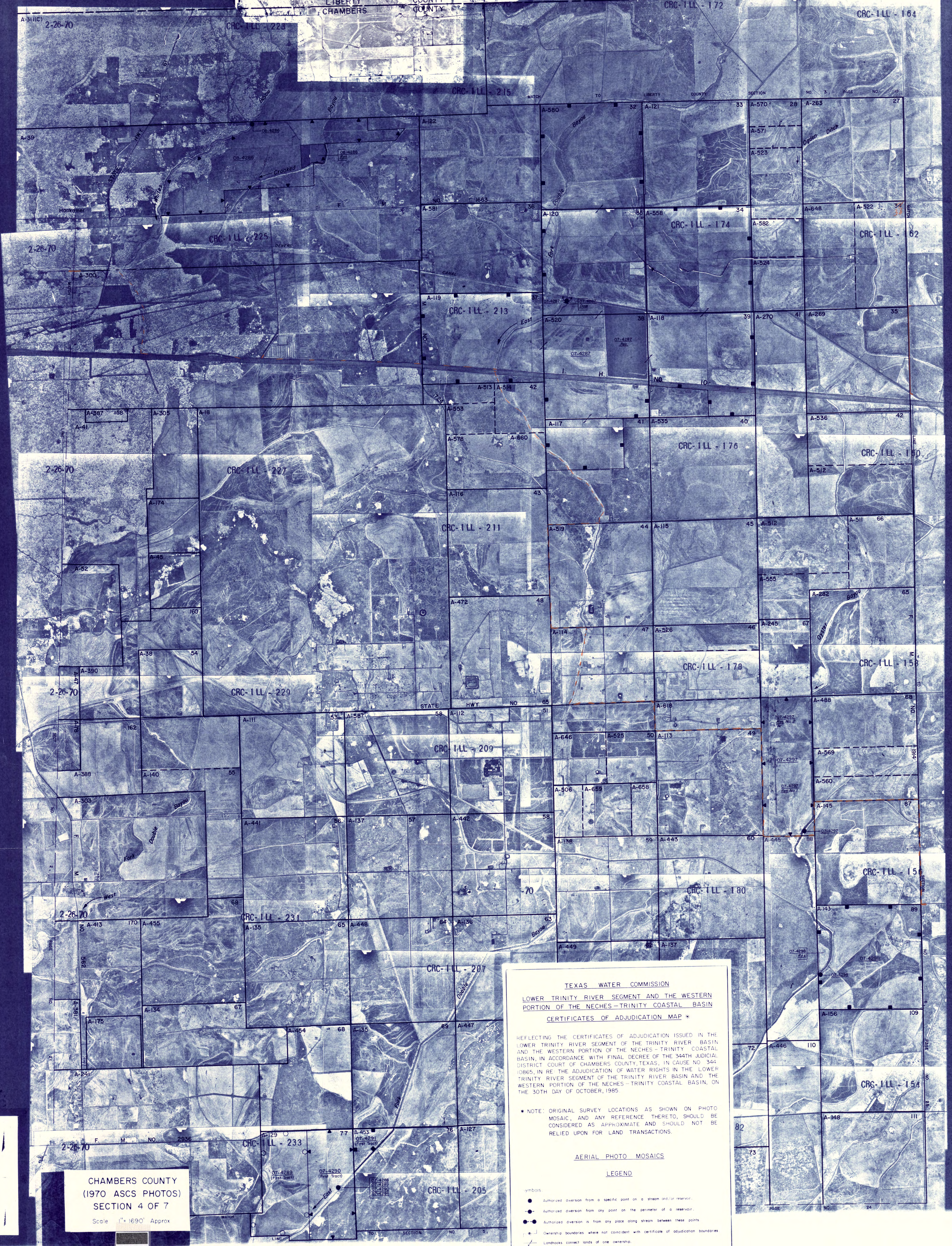
Abbreviations:

- 08-4100 Certificate of adjudication number in the Trinity River Basin.
- 07-4150 Certificate of adjudication number in the Neches- Trinity Coastal Basin.
- 08m On channel dam authorized by certificate of adjudication.
- 08r Off channel reservoir authorized by certificate of adjudication.

CHAMBERS COUNTY
 (1970 ASCS PHOTOS)
 SECTION 3 OF 7
 Scale: 1" = 1695' Approx.



1 inch



CHAMBERS COUNTY
(1970 ASCS PHOTOS)
SECTION 4 OF 7
Scale 1" = 1690' Approx

TEXAS WATER COMMISSION
LOWER TRINITY RIVER SEGMENT AND THE WESTERN
PORTION OF THE NECHES-TRINITY COASTAL BASIN
CERTIFICATES OF ADJUDICATION MAP *

REFLECTING THE CERTIFICATES OF ADJUDICATION ISSUED IN THE LOWER TRINITY RIVER SEGMENT OF THE TRINITY RIVER BASIN AND THE WESTERN PORTION OF THE NECHES-TRINITY COASTAL BASIN, IN ACCORDANCE WITH FINAL DECREE OF THE 344TH JUDICIAL DISTRICT COURT OF CHAMBERS COUNTY, TEXAS, IN CAUSE NO. 344-1065, IN RE THE ADJUDICATION OF WATER RIGHTS IN THE LOWER TRINITY RIVER SEGMENT OF THE TRINITY RIVER BASIN AND THE WESTERN PORTION OF THE NECHES-TRINITY COASTAL BASIN, ON THE 30TH DAY OF OCTOBER, 1985.

* NOTE: ORIGINAL SURVEY LOCATIONS AS SHOWN ON PHOTO MOSAIC, AND ANY REFERENCE THERETO, SHOULD BE CONSIDERED AS APPROXIMATE AND SHOULD NOT BE RELIED UPON FOR LAND TRANSACTIONS.

AERIAL PHOTO MOSAICS
LEGEND

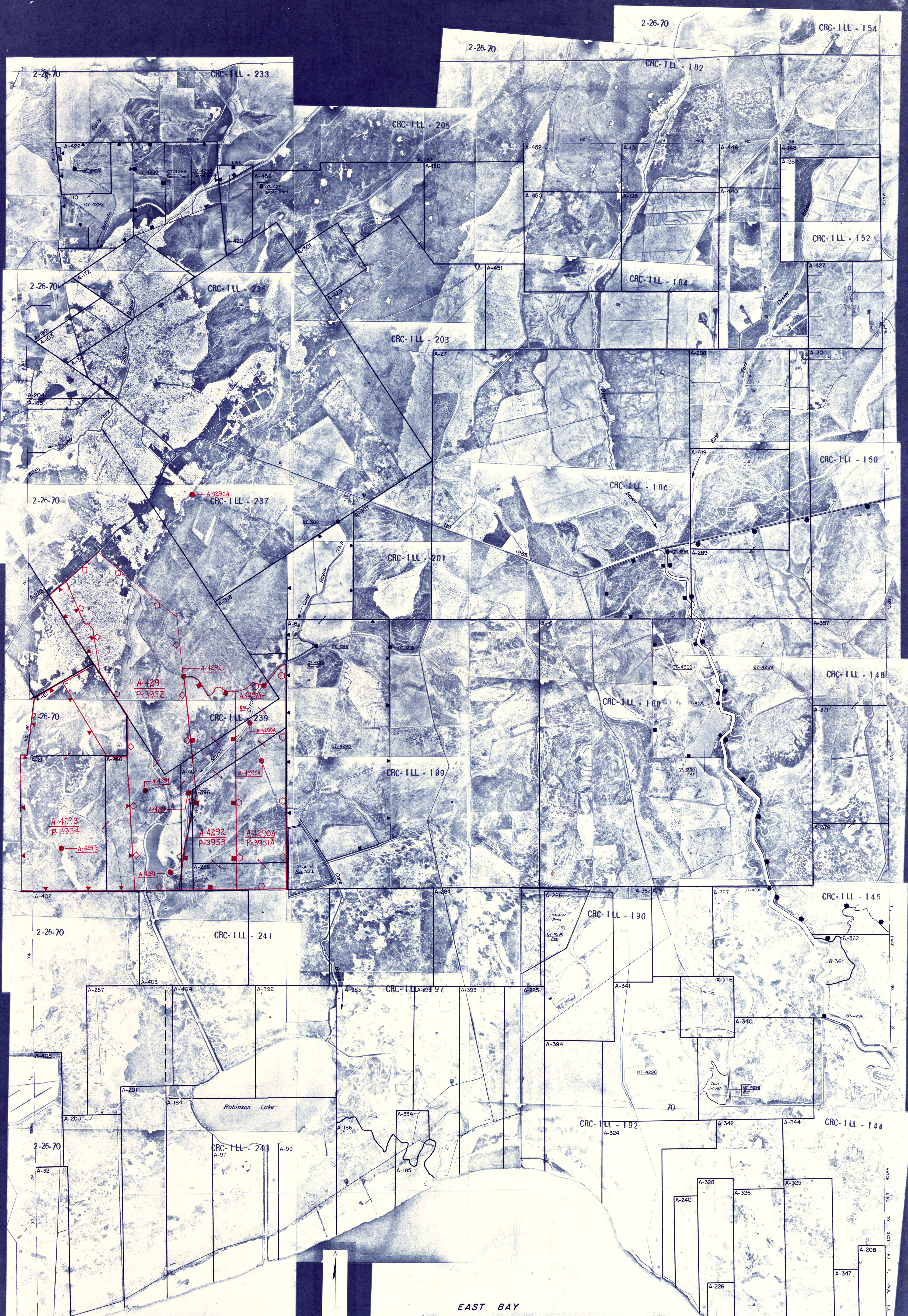
Symbols:

- Authorized diversion from a specific point on a stream and/or reservoir.
- Authorized diversion from any point on the perimeter of a reservoir.
- Authorized diversion from any place along stream between these points.
- Ownership boundaries where not coincident with certificate of adjudication boundaries.
- Landowners' correct lands of one ownership.
- Abstract and survey numbers of original survey and boundary line.

Various symbols used to denote limits of certificates of adjudication.

Abbreviations:

- CR-100 Certificate of adjudication number in the Trinity River Basin.
- CR-100 Certificate of adjudication number in the Neches-Trinity Coastal Basin.
- CR-100 Certificate of adjudication number in the Neches-Trinity Coastal Basin.
- CR-100 Certificate of adjudication number in the Neches-Trinity Coastal Basin.
- CR-100 Certificate of adjudication number in the Neches-Trinity Coastal Basin.



EAST BAY

CHAMBERS COUNTY
(1970 ASCS PHOTOS)
SECTION 5 OF 7
Scale: 1" = 1690' Approx.

EAST BAY

TEXAS WATER COMMISSION
LOWER TRINITY RIVER SEGMENT AND THE WESTERN
PORTION OF THE NECHES-TRINITY COASTAL BASIN
CERTIFICATES OF ADJUDICATION MAP *

REFLECTING THE CERTIFICATES OF ADJUDICATION ISSUED IN THE
LOWER TRINITY RIVER SEGMENT OF THE TRINITY RIVER BASIN
AND THE WESTERN PORTION OF THE NECHES-TRINITY COASTAL
BASIN, IN ACCORDANCE WITH FINAL DECREE OF THE 344TH JUDICIAL
DISTRICT COURT OF CHAMBERS COUNTY, TEXAS, IN CAUSE NO. 344-
10865, IN RE: THE ADJUDICATION OF WATER RIGHTS IN THE LOWER
TRINITY RIVER SEGMENT OF THE TRINITY RIVER BASIN AND THE
WESTERN PORTION OF THE NECHES-TRINITY COASTAL BASIN, ON
THE 30TH DAY OF OCTOBER, 1985.

* NOTE: ORIGINAL SURVEY LOCATIONS AS SHOWN ON PHOTO
MOSAIC, AND ANY REFERENCE THERETO, SHOULD BE
CONSIDERED AS APPROXIMATE AND SHOULD NOT BE
RELIED UPON FOR LAND TRANSACTIONS.

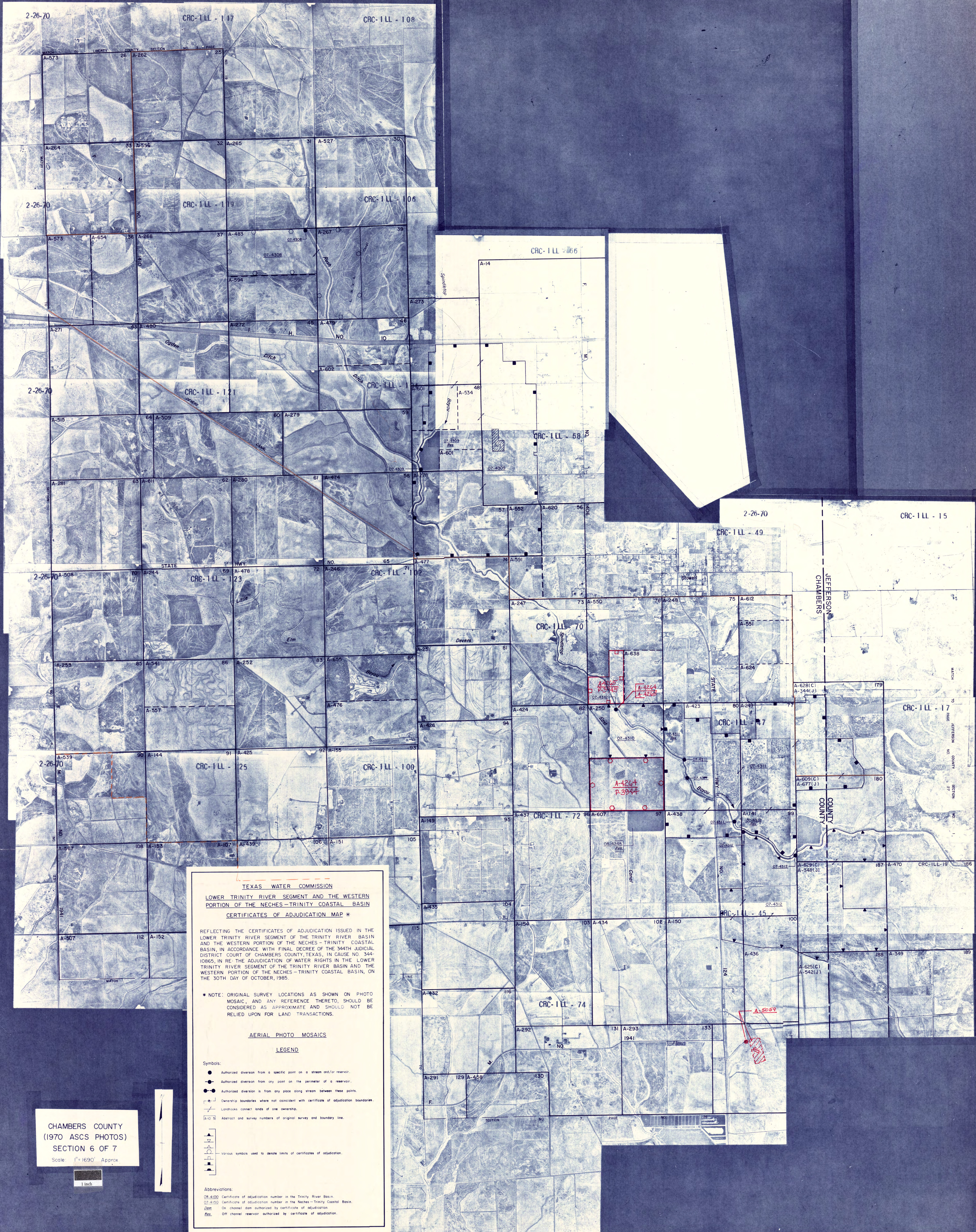
AERIAL PHOTO MOSAICS
LEGEND

Symbols:

- Authorized diversion from a specific point on a stream and/or reservoir.
- Authorized diversion from any point on the perimeter of a reservoir.
- Authorized diversion is from any place along stream between these points.
- Ownership boundaries where not coincident with certificate of adjudication boundaries.
- Landlocks connect lands of one ownership.
- ④ Abstract and survey numbers of original survey and boundary line.
- ▲ Various symbols used to denote limits of certificates of adjudication.

Abbreviations:

- 26-150 Certificate of adjudication number in the Trinity River Basin.
- 07-4150 Certificate of adjudication number in the Neches- Trinity Coastal Basin.
- dam On channel dam authorized by certificate of adjudication.
- res. Off channel reservoir authorized by certificate of adjudication.



TEXAS WATER COMMISSION
LOWER TRINITY RIVER SEGMENT AND THE WESTERN
PORTION OF THE NECHES-TRINITY COASTAL BASIN
CERTIFICATES OF ADJUDICATION MAP *

REFLECTING THE CERTIFICATES OF ADJUDICATION ISSUED IN THE LOWER TRINITY RIVER SEGMENT OF THE TRINITY RIVER BASIN AND THE WESTERN PORTION OF THE NECHES-TRINITY COASTAL BASIN, IN ACCORDANCE WITH FINAL DECREE OF THE 344TH JUDICIAL DISTRICT COURT OF CHAMBERS COUNTY, TEXAS, IN CAUSE NO. 344-10865, IN RE THE ADJUDICATION OF WATER RIGHTS IN THE LOWER TRINITY RIVER SEGMENT OF THE TRINITY RIVER BASIN AND THE WESTERN PORTION OF THE NECHES-TRINITY COASTAL BASIN, ON THE 30TH DAY OF OCTOBER, 1985.

* NOTE: ORIGINAL SURVEY LOCATIONS AS SHOWN ON PHOTO MOSAIC, AND ANY REFERENCE THERE TO, SHOULD BE CONSIDERED AS APPROXIMATE AND SHOULD NOT BE RELIED UPON FOR LAND TRANSACTIONS.

AERIAL PHOTO MOSAICS
LEGEND

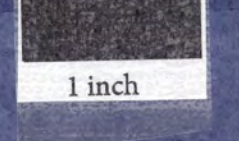
Symbols:


- Authorized diversion from a specific point on a stream and/or reservoir.
- Authorized diversion from any point on the perimeter of a reservoir.
- Authorized diversion in from any place along stream between these points.
- Ownership boundaries where not coincident with certificate of adjudication boundaries.
- Landmarks connect lands of one ownership.
- Abstract and survey numbers of original survey and boundary line.

Abbreviations:

- 08-4100 Certificate of adjudication number in the Trinity River Basin.
- 07-4150 Certificate of adjudication number in the Neches-Trinity Coastal Basin.
- dam On channel dam authorized by certificate of adjudication.
- res Off channel reservoir authorized by certificate of adjudication.

CHAMBERS COUNTY
 (1970 ASCS PHOTOS)
 SECTION 6 OF 7
 Scale: 1" = 1690' Approx.





CHAMBERS COUNTY
(1970 ASCS PHOTOS)
SECTION 7 OF 7
Scale 1" = 1700' Approx.
1 inch

TEXAS WATER COMMISSION
LOWER TRINITY RIVER SEGMENT AND THE WESTERN
PORTION OF THE NECHES-TRINITY COASTAL BASIN
CERTIFICATES OF ADJUDICATION MAP *

REFLECTING THE CERTIFICATES OF ADJUDICATION ISSUED IN THE LOWER TRINITY RIVER SEGMENT OF THE TRINITY RIVER BASIN AND THE WESTERN PORTION OF THE NECHES-TRINITY COASTAL BASIN, IN ACCORDANCE WITH FINAL DECREE OF THE 344TH JUDICIAL DISTRICT COURT OF CHAMBERS COUNTY, TEXAS, IN CAUSE NO. 344-10865, IN RE THE ADJUDICATION OF WATER RIGHTS IN THE LOWER TRINITY RIVER SEGMENT OF THE TRINITY RIVER BASIN AND THE WESTERN PORTION OF THE NECHES-TRINITY COASTAL BASIN, ON THE 30TH DAY OF OCTOBER, 1985.

* NOTE: ORIGINAL SURVEY LOCATIONS AS SHOWN ON PHOTO MOSAIC, AND ANY REFERENCE THERETO, SHOULD BE CONSIDERED AS APPROXIMATE AND SHOULD NOT BE RELIED UPON FOR LAND TRANSACTIONS.


AERIAL PHOTO MOSAICS
LEGEND

Symbols:

- Authorized diversion from a specific point on a stream and/or reservoir.
- Authorized diversion from any point on the perimeter of a reservoir.
- Authorized diversion from any place along stream between these points.
- Denmanship boundaries where not coincident with certificate of adjudication boundaries.
- Landmarks connect lands of one ownership.
- [A/10] Abstract and survey numbers of original survey and boundary line.
- ▲ Various symbols used to denote limits of certificates of adjudication.

Abbreviations:

- 08-400 Certificate of adjudication number in the Trinity River Basin.
- 07-419 Certificate of adjudication number in the Neches-Trinity Coastal Basin.
- dam On channel dam authorized by certificate of adjudication.
- res. Off channel reservoir authorized by certificate of adjudication.



TEXAS WATER COMMISSION
 LOWER TRINITY RIVER SEGMENT AND THE WESTERN
 PORTION OF THE NECHES-TRINITY COASTAL BASIN
 CERTIFICATES OF ADJUDICATION MAP *

REFLECTING THE CERTIFICATES OF ADJUDICATION ISSUED IN THE LOWER TRINITY RIVER SEGMENT OF THE TRINITY RIVER BASIN AND THE WESTERN PORTION OF THE NECHES-TRINITY COASTAL BASIN, IN ACCORDANCE WITH FINAL DECREE OF THE 344TH JUDICIAL DISTRICT COURT OF CHAMBERS COUNTY, TEXAS, IN CAUSE NO. 344-10865, IN RE: THE ADJUDICATION OF WATER RIGHTS IN THE LOWER TRINITY RIVER SEGMENT OF THE TRINITY RIVER BASIN AND THE WESTERN PORTION OF THE NECHES-TRINITY COASTAL BASIN, ON THE 30TH DAY OF OCTOBER, 1985.

* NOTE: ORIGINAL SURVEY LOCATIONS AS SHOWN ON PHOTO MOSAIC, AND ANY REFERENCE THERETO, SHOULD BE CONSIDERED AS APPROXIMATE AND SHOULD NOT BE RELIED UPON FOR LAND TRANSACTIONS.

AERIAL PHOTO MOSAICS

LEGEND

Symbols:

- Authorized diversion from a specific point on a stream and/or reservoir.
- Authorized diversion from any point on the perimeter of a reservoir.
- Authorized diversion is from any place along stream between these points.
- Ownership boundaries where not coincident with certificate of adjudication boundaries.
- Landmarks connect lands of one ownership.
- ① Abstract and survey numbers of original survey and boundary line.

Various symbols used to denote limits of certificates of adjudication.

Abbreviations:

- 07-400 Certificate of adjudication number in the Trinity River Basin
- 07-450 Certificate of adjudication number in the Neches-Trinity Coastal Basin
- dam Dam authorized by certificate of adjudication
- res Reservoir authorized by certificate of adjudication

JEFFERSON COUNTY
 (1966 ASCS PHOTOS)
 SECTION 1 OF 1
 Scale 1" = 2000' Approx
 1 inch