
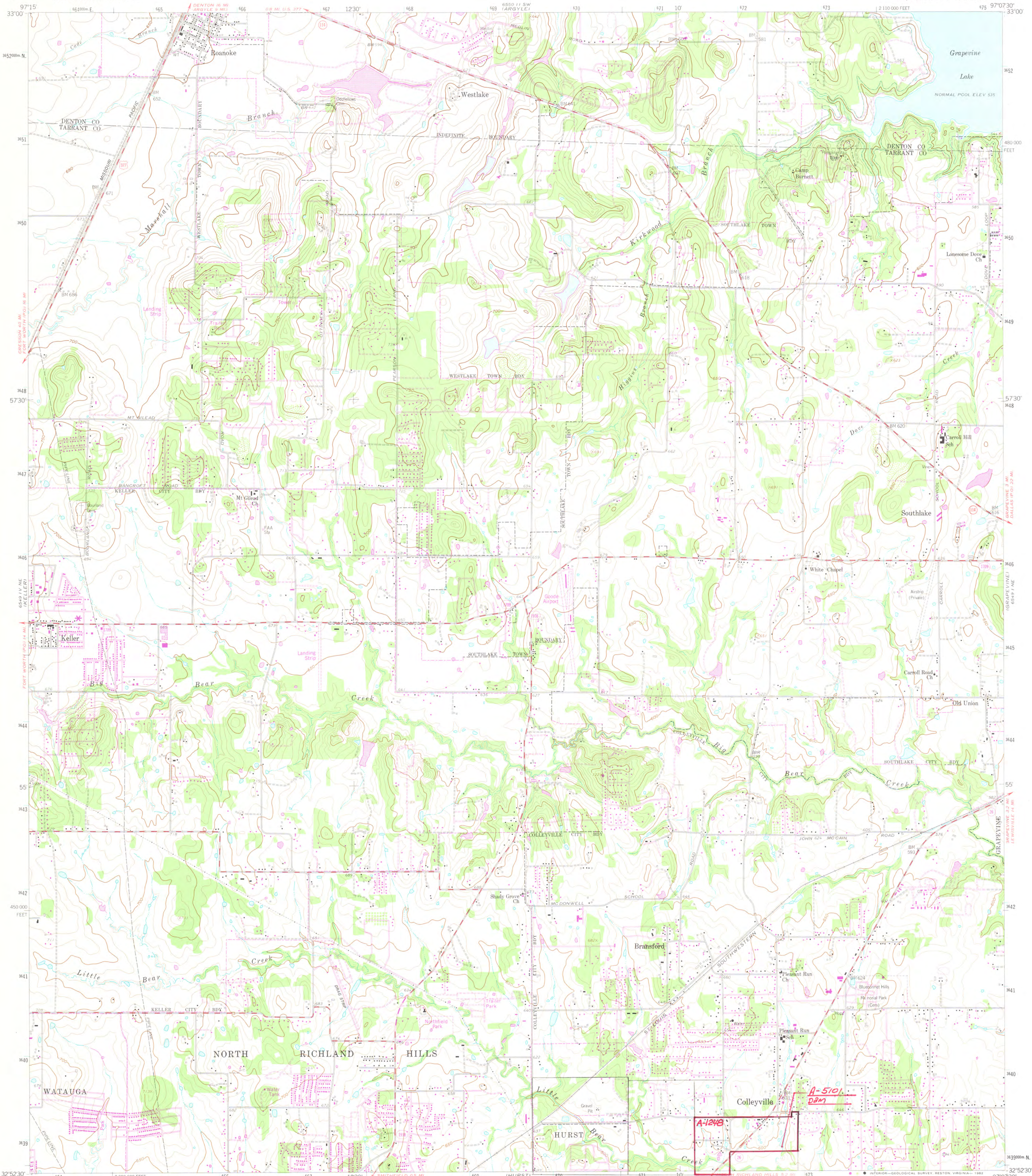


MAP PREPARED BY
 TEXAS DEPARTMENT OF WATER RESOURCES
 INDEX MAP OF MOSAIC SECTIONS
 FOR CERTIFICATES OF ADJUDICATION ISSUED
 IN THE WEST FORK
 OF THE TRINITY RIVER WATERSHED
 OF THE TRINITY RIVER BASIN

LEGEND

- TOPO-MAP COVERAGE
- LIMIT OF INVESTIGATION
- COUNTY LINE
- ||||| EXTENT OF AERIAL PHOTO MOSAICS





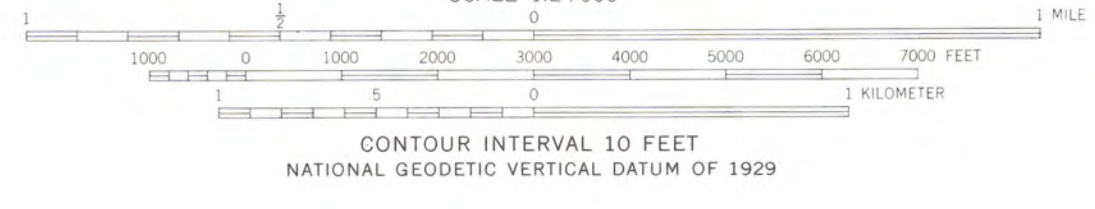
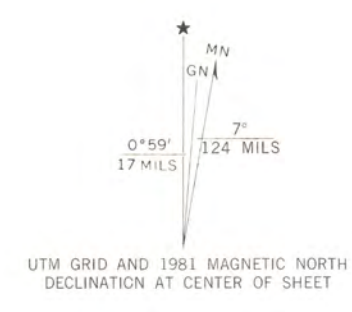
Maped, edited, and published by the Geological Survey
Control by USGS and NOS/NOAA

Topography by photogrammetric methods from aerial
photographs taken 1956. Field checked 1959

Polyconic projection. 10,000-foot grid ticks based on
Texas coordinate system, north central zone. 1000-meter
Universal Transverse Mercator grid ticks, zone 14,
shown in blue. 1927 North American Datum. To place on
the predicted North American Datum 1983 move the
projection lines 10 meters south and 28 meters east
as shown by dashed corner ticks

Areas covered by dashed light-blue pattern are subject to
controlled inundation. Maximum pool elevation 560 feet

Revisions shown in purple and woodland compiled from
aerial photographs taken 1978 and other sources. This
information not field checked. Map edited 1981

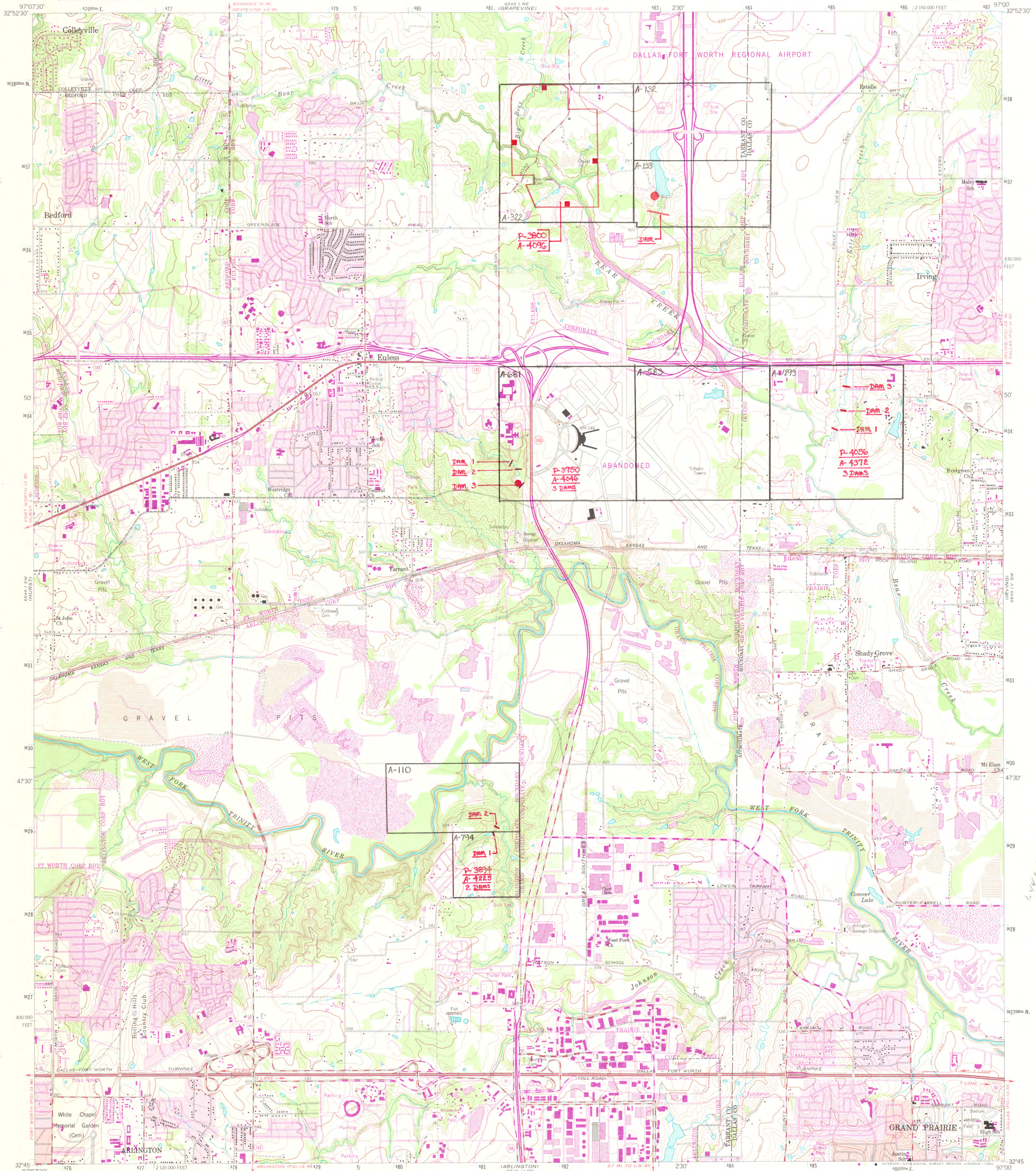


THIS MAP COMPLIES WITH NATIONAL MAP ACCURACY STANDARDS
FOR SALE BY U. S. GEOLOGICAL SURVEY, DENVER, COLORADO 80225, OR RESTON, VIRGINIA 22092
A FOLDER DESCRIBING TOPOGRAPHIC MAPS AND SYMBOLS IS AVAILABLE ON REQUEST

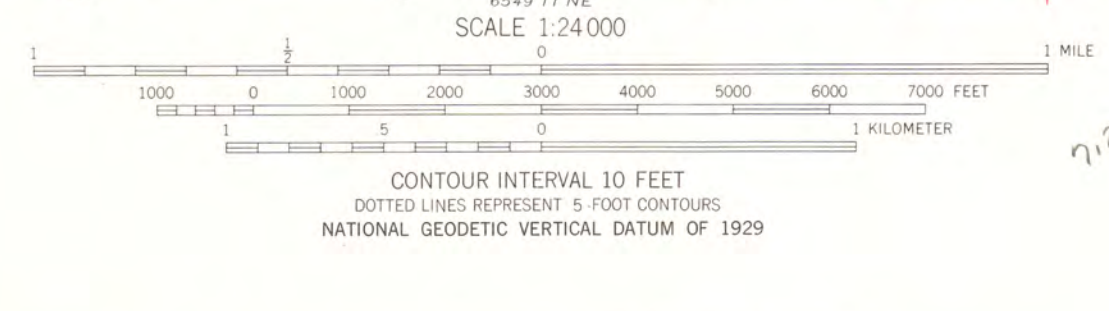
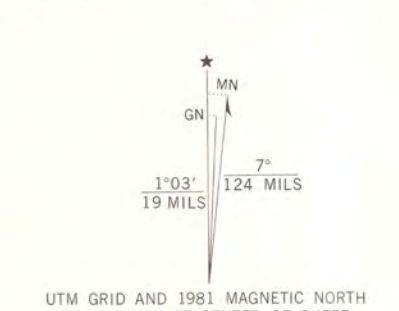
3297-443

COLLEYVILLE, TEX.
NW/4 GRAPEVINE 15' QUADRANGLE
N3252.5-W9707.5/7.5

1959
PHOTOREVISED 1981
DMA 6549 1 NW-SERIES V882



Mapped, edited, and published by the Geological Survey
Control by USGS and NOS/NOAA
Topography by photogrammetric methods from aerial photographs
Aerial photographs taken 1956. Field checked 1959
Polyconic projection. 10,000-foot grid ticks based on Texas coordinate system,
north central zone. 1000-meter Universal Transverse Mercator grid ticks,
zone 14, shown in blue. 1927 North American Datum
To place on the predicted North American Datum 1983 move the projection lines
10 meters south and 27 meters east as shown by dashed corner ticks
Red tint indicates area in which only landmark buildings are shown
Revisions shown in purple and woodland compiled from
aerial photographs taken 1978 and other sources. This
information not field checked. Map edited 1981
Purple tint indicates extension of urban areas



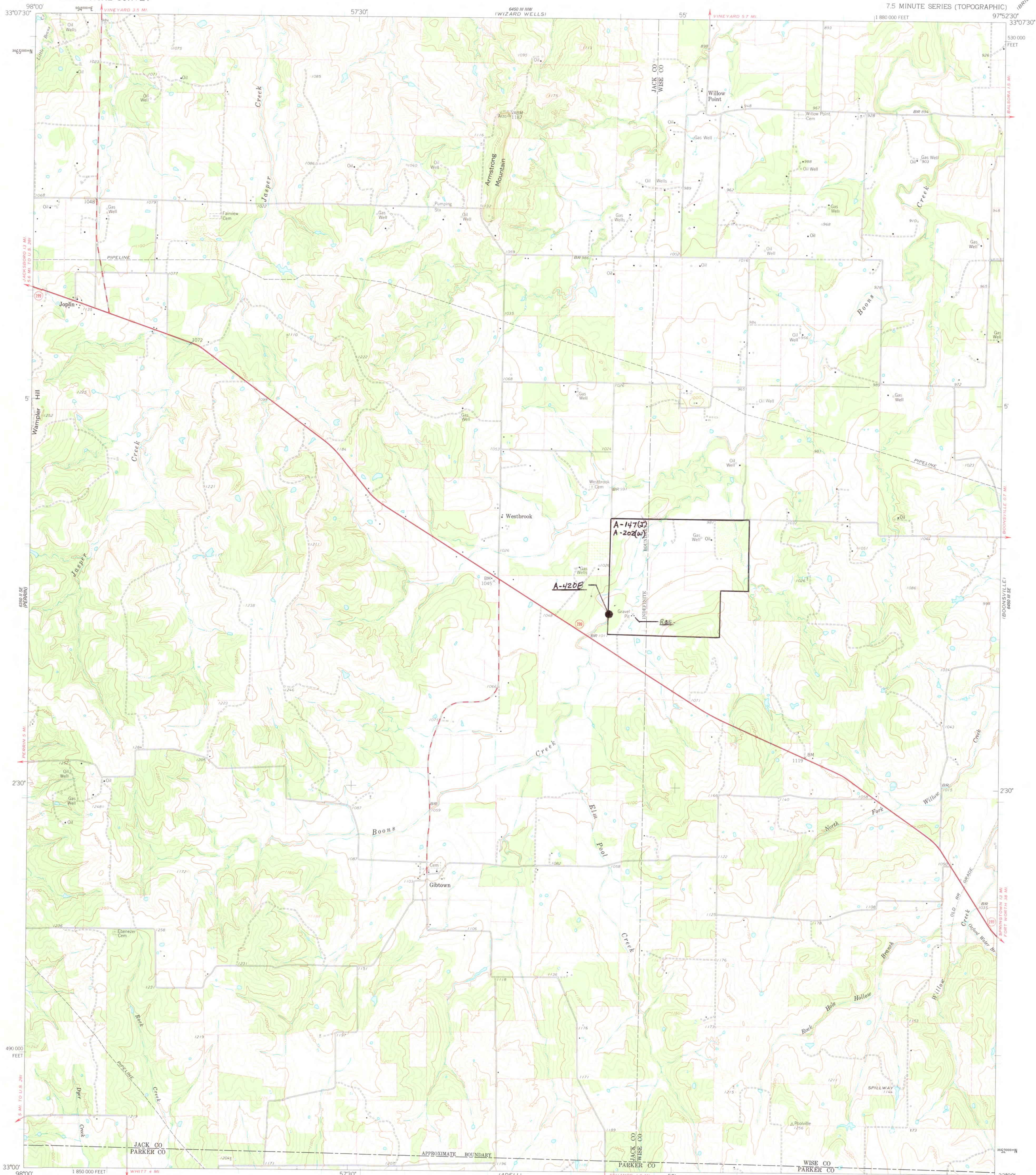
ROAD CLASSIFICATION
Primary highway, all weather, hard surface
Secondary highway, all weather, hard surface
Light-duty road, all weather, improved surface
Unimproved road, fair or dry weather
Interstate Route
U.S. Route
State Route

EULESS, TEX.
SE/4 GRAPEVINE 15' QUADRANGLE
N3245-W9700/7.5
1959
PHOTOREVISED 1981
DMA 6549 1 SE-SERIES V82

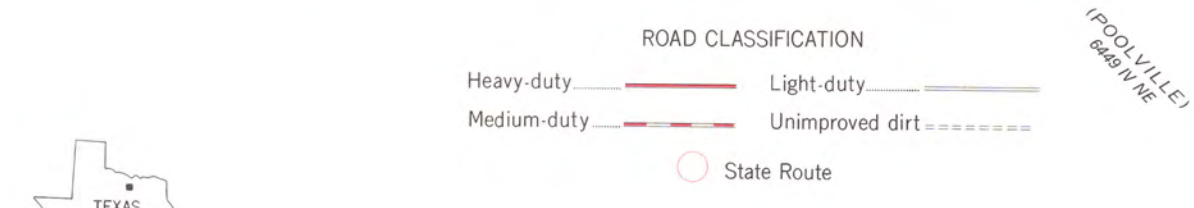
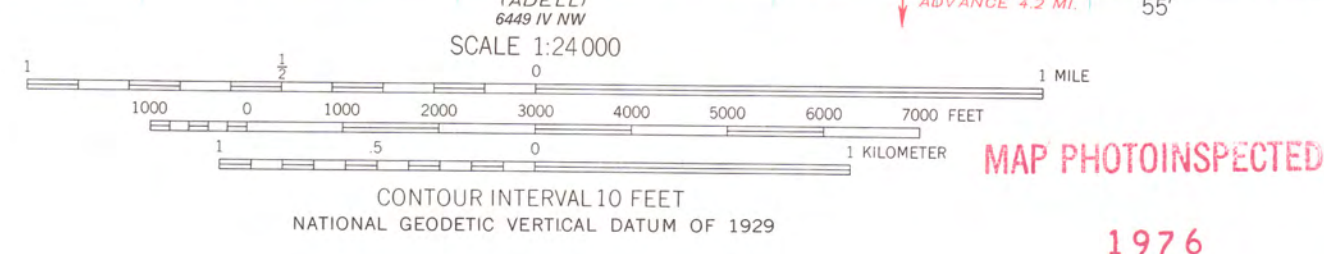
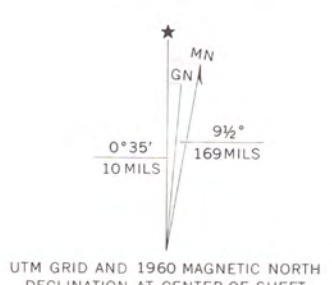
THIS MAP COMPLIES WITH NATIONAL MAP ACCURACY STANDARDS
FOR SALE BY U. S. GEOLOGICAL SURVEY, DENVER, COLORADO 80225, OR RESTON, VIRGINIA 22092
A FOLDER DESCRIBING TOPOGRAPHIC MAPS AND SYMBOLS IS AVAILABLE ON REQUEST

3297-441

1.44 x 1.62



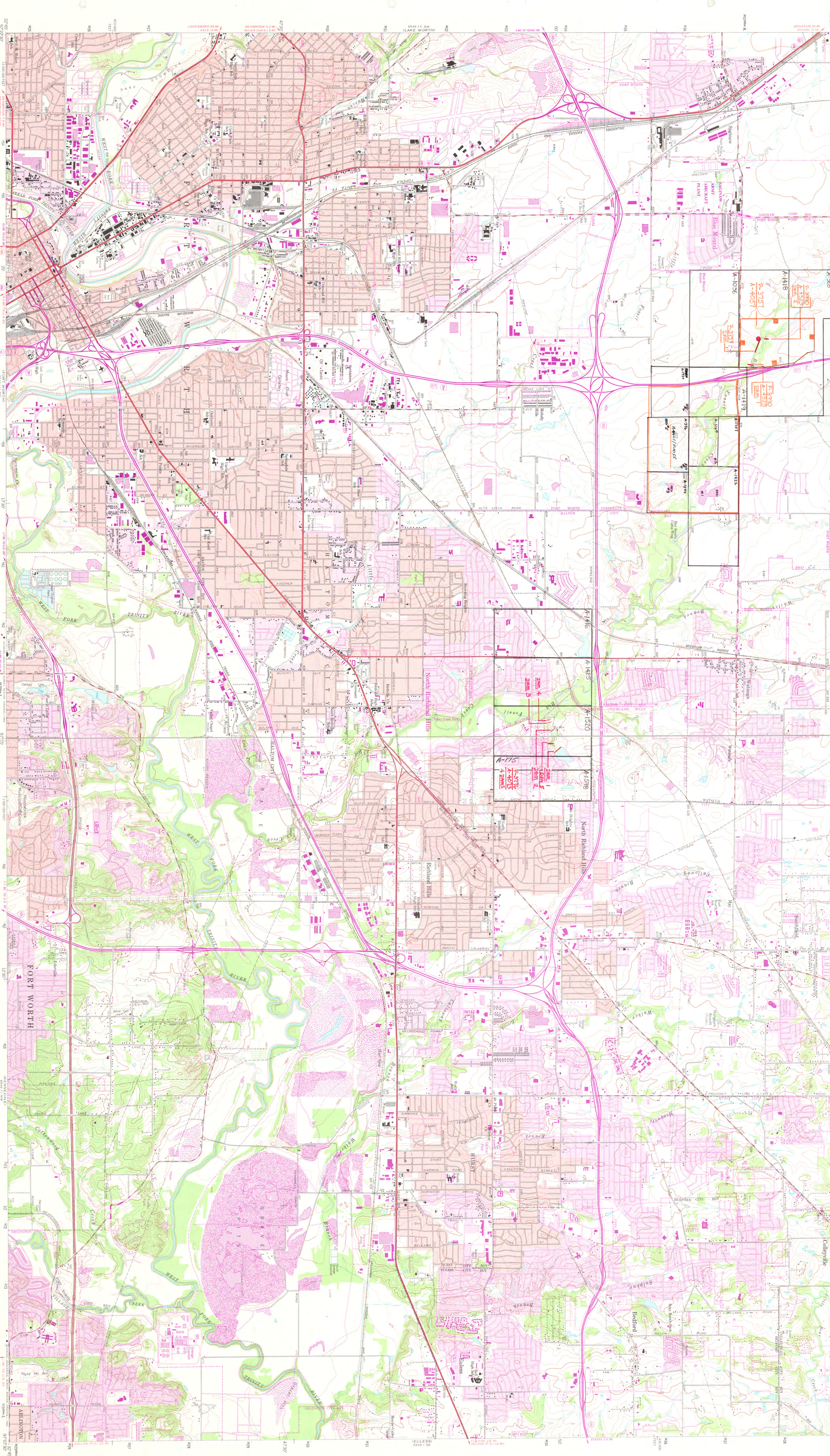
Maped, edited, and published by the Geological Survey
Control by USGS and USC&GS
Topography from aerial photographs by photogrammetric methods
Aerial photographs taken 1957. Field check 1960
Polyconic projection. 1927 North American datum
10,000-foot grid based on Texas coordinate system,
north central zone
1000-meter Universal Transverse Mercator grid ticks,
zone 14, shown in blue
Fine red dashed lines indicate selected fence and field lines
where generally visible on aerial photographs
This information is unchecked
Map photoinspected 1976
No major culture or drainage changes observed



THIS MAP COMPLIES WITH NATIONAL MAP ACCURACY STANDARDS
FOR SALE BY U. S. GEOLOGICAL SURVEY, DENVER, COLORADO 80225, OR RESTON, VIRGINIA 22092
A FOLDER DESCRIBING TOPOGRAPHIC MAPS AND SYMBOLS IS AVAILABLE ON REQUEST

GIBTOWN, TEX.
N3300-W9752.5/7.5

1960
PHOTOINSPECTED 1976
AMS 6450 III SW-SERIES 1982



Mapred, edited, and published by the Geological Survey
Control by USGS and MONROIA
Topography by photogrammetric methods from aerial photographs
taken 1952-1954. Field checked 1955
Polyconic projection. 10,000-foot grid ticks based on Texas
Reference Meridian and ticks, zone 14. Shown in blue
from front datum 1983.300 feet over of meridian
meters south and 28 meters east as shown by dashed corner ticks
Red tint indicates areas in which only contours change are shown
This map complies with National Map Accuracy Standards
adopted by the Federal Government in 1965 and other sources.
A future revision incorporating maps and symbols is available on request.
Photorevised 1981
DMA 5095 1 S-2-SERIES 1982

UNITED STATES
DEPARTMENT OF THE INTERIOR
GEOLOGICAL SURVEY
HALTOM CITY, TEX.
Photorevised 1981
DMA 5095 1 S-2-SERIES 1982

UNITED STATES
DEPARTMENT OF THE INTERIOR
GEOLOGICAL SURVEY
HURST, TEX.
Photorevised 1981
DMA 648 1 S-2-SERIES 1982

UNITED STATES
DEPARTMENT OF THE INTERIOR
GEOLOGICAL SURVEY
HALTOM CITY, TEX.
Photorevised 1981
DMA 5095 1 S-2-SERIES 1982

UNITED STATES
DEPARTMENT OF THE INTERIOR
GEOLOGICAL SURVEY
HURST, TEX.
Photorevised 1981
DMA 648 1 S-2-SERIES 1982


UNITED STATES
DEPARTMENT OF THE INTERIOR
GEOLOGICAL SURVEY
HALTOM CITY, TEX.
Photorevised 1981
DMA 5095 1 S-2-SERIES 1982

UNITED STATES
DEPARTMENT OF THE INTERIOR
GEOLOGICAL SURVEY
HURST, TEX.
Photorevised 1981
DMA 648 1 S-2-SERIES 1982


UNITED STATES
DEPARTMENT OF THE INTERIOR
GEOLOGICAL SURVEY
HALTOM CITY, TEX.
Photorevised 1981
DMA 5095 1 S-2-SERIES 1982

UNITED STATES
DEPARTMENT OF THE INTERIOR
GEOLOGICAL SURVEY
HURST, TEX.
Photorevised 1981
DMA 648 1 S-2-SERIES 1982


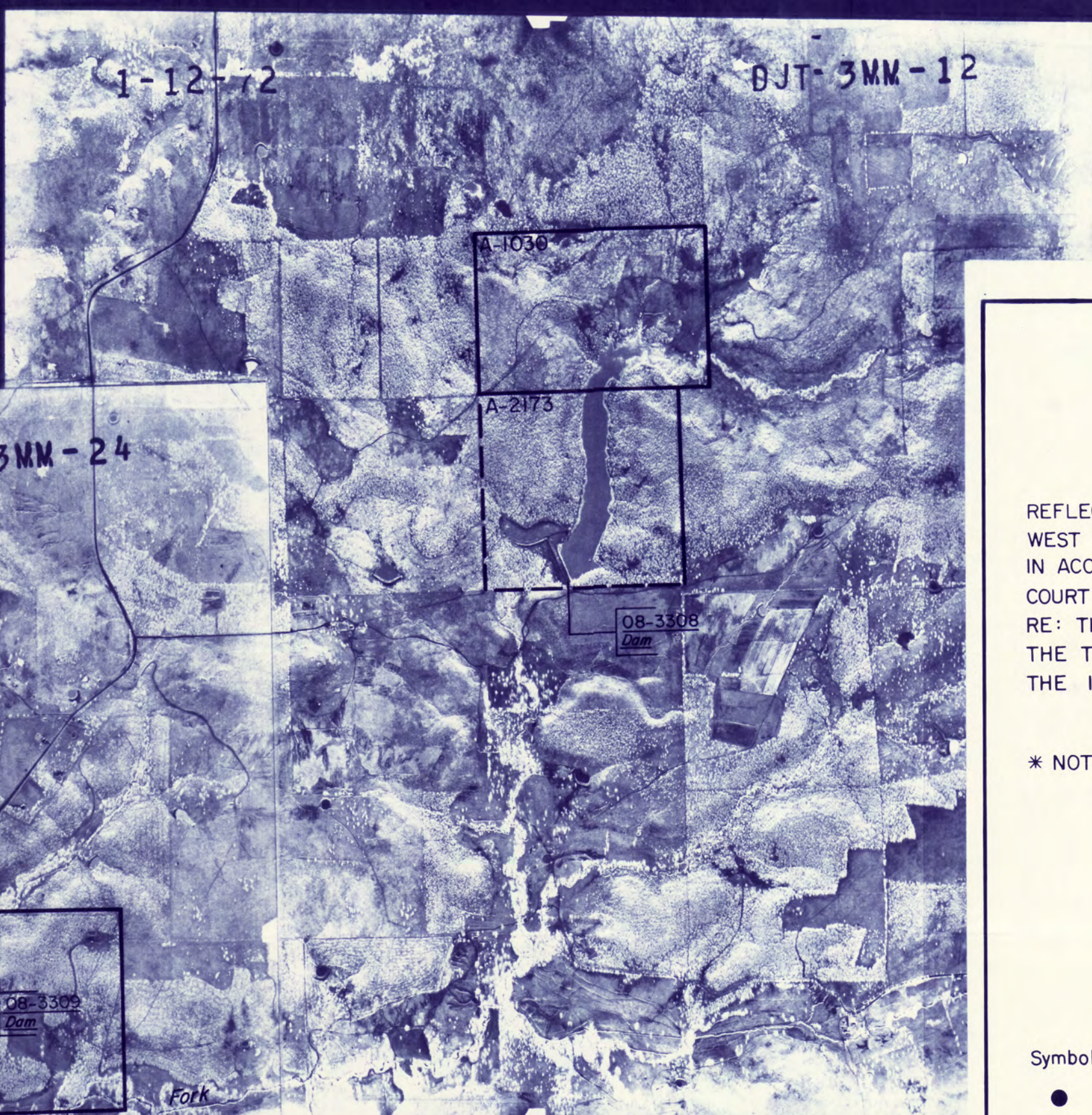
UNITED STATES
DEPARTMENT OF THE INTERIOR
GEOLOGICAL SURVEY
HALTOM CITY, TEX.
Photorevised 1981
DMA 5095 1 S-2-SERIES 1982



JACK COUNTY
(1972 ASCS PHOTOS)
SECTION 1 OF 6
Scale: 1" = 1695' Approx.



JACK COUNTY
(1972 ASCS PHOTOS)
SECTION 4 OF 6
Scale: 1" = 1670' Approx.



JACK COUNTY
(1972 ASCS PHOTOS)
SECTION 2 OF 6
Scale: 1" = 1665' Approx.

TEXAS WATER COMMISSION
WEST FORK TRINITY RIVER WATERSHED
CERTIFICATES OF ADJUDICATION MAP *

REFLECTING THE CERTIFICATES OF ADJUDICATION ISSUED IN THE WEST FORK TRINITY RIVER WATERSHED OF THE TRINITY RIVER BASIN IN ACCORDANCE WITH FINAL DECREE OF THE 101ST JUDICIAL DISTRICT COURT OF DALLAS COUNTY, TEXAS, IN CAUSE NO. 82-11399-E, IN RE: THE ADJUDICATION OF WATER RIGHTS IN THE WEST FORK OF THE TRINITY RIVER WATERSHED OF THE TRINITY RIVER BASIN ON THE 14TH DAY OF JANUARY, 1983.

* NOTE: ORIGINAL SURVEY LOCATIONS AS SHOWN ON PHOTO MOSAIC, AND ANY REFERENCE THERETO, SHOULD BE CONSIDERED AS APPROXIMATE AND SHOULD NOT BE RELIED UPON FOR LAND TRANSACTIONS.

AERIAL PHOTO MOSAICS

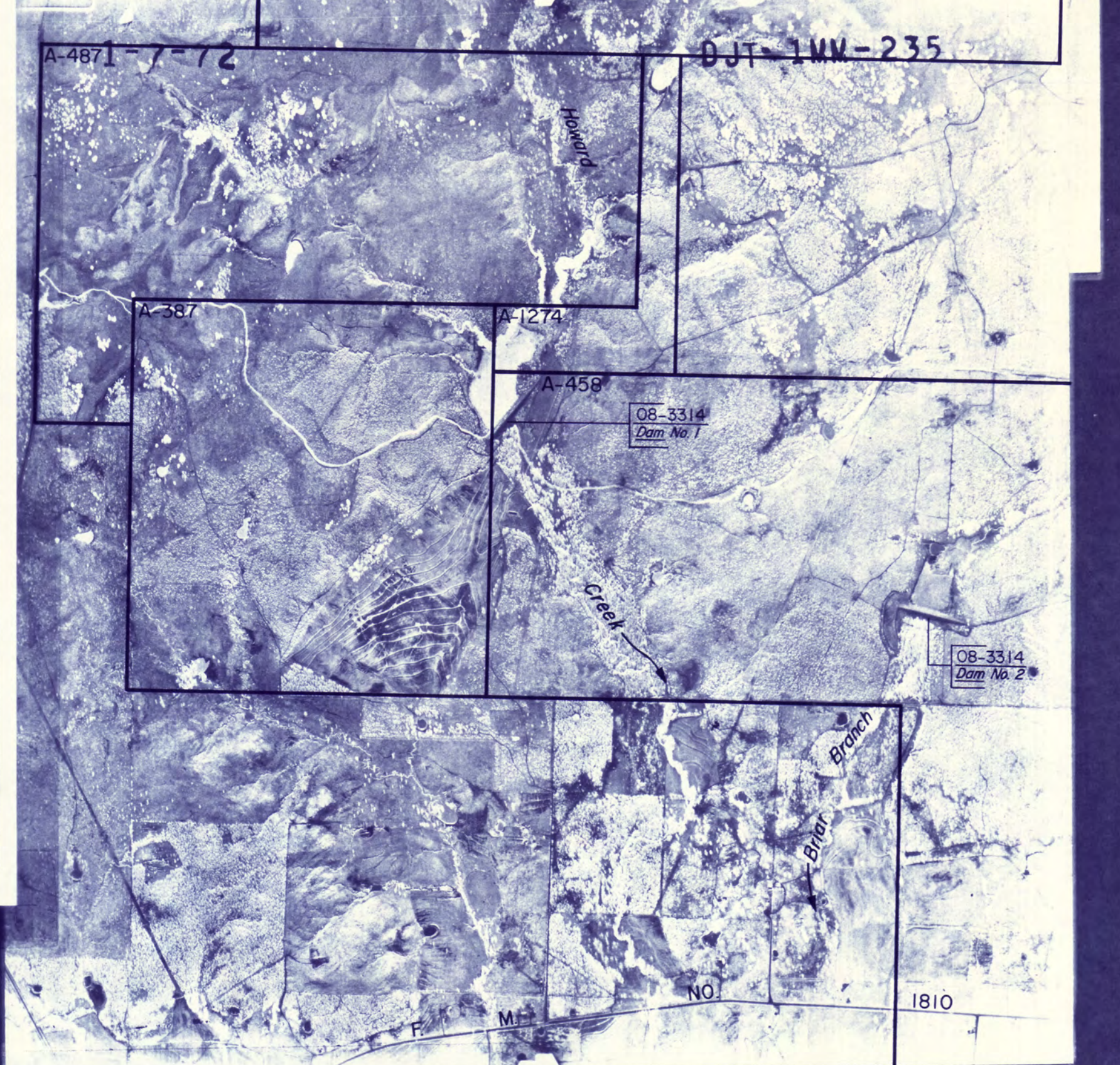
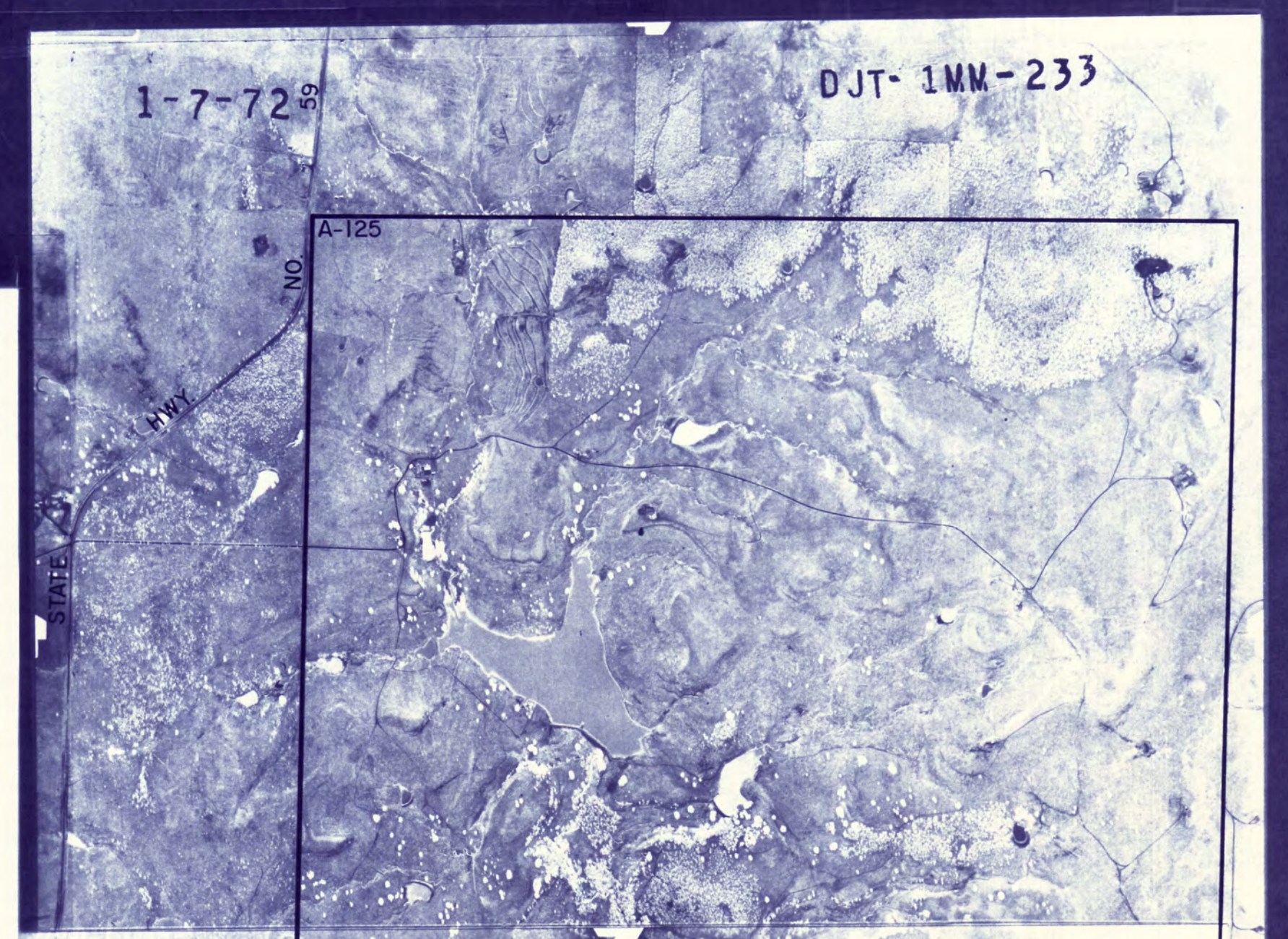
LEGEND

Symbols:

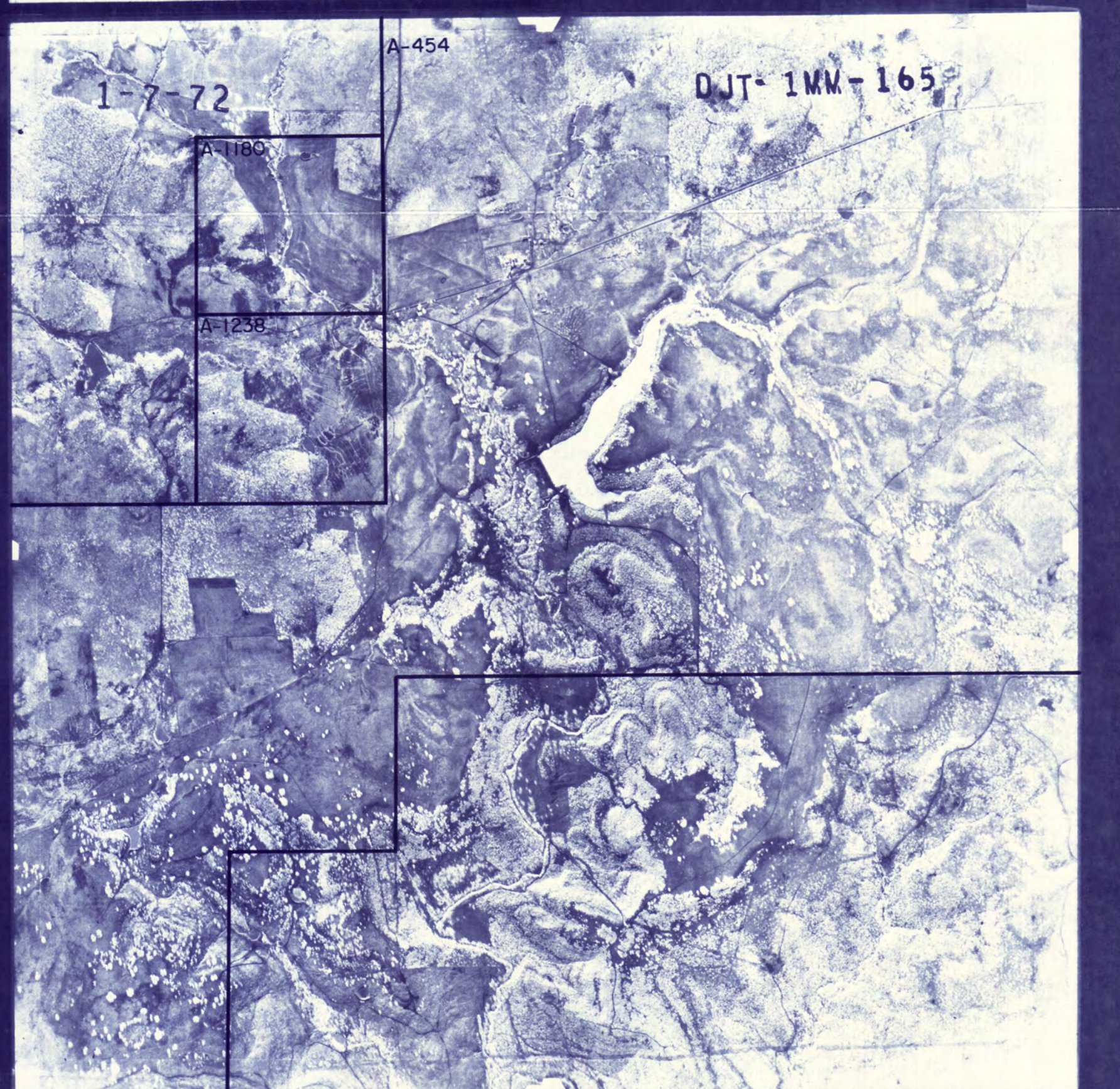
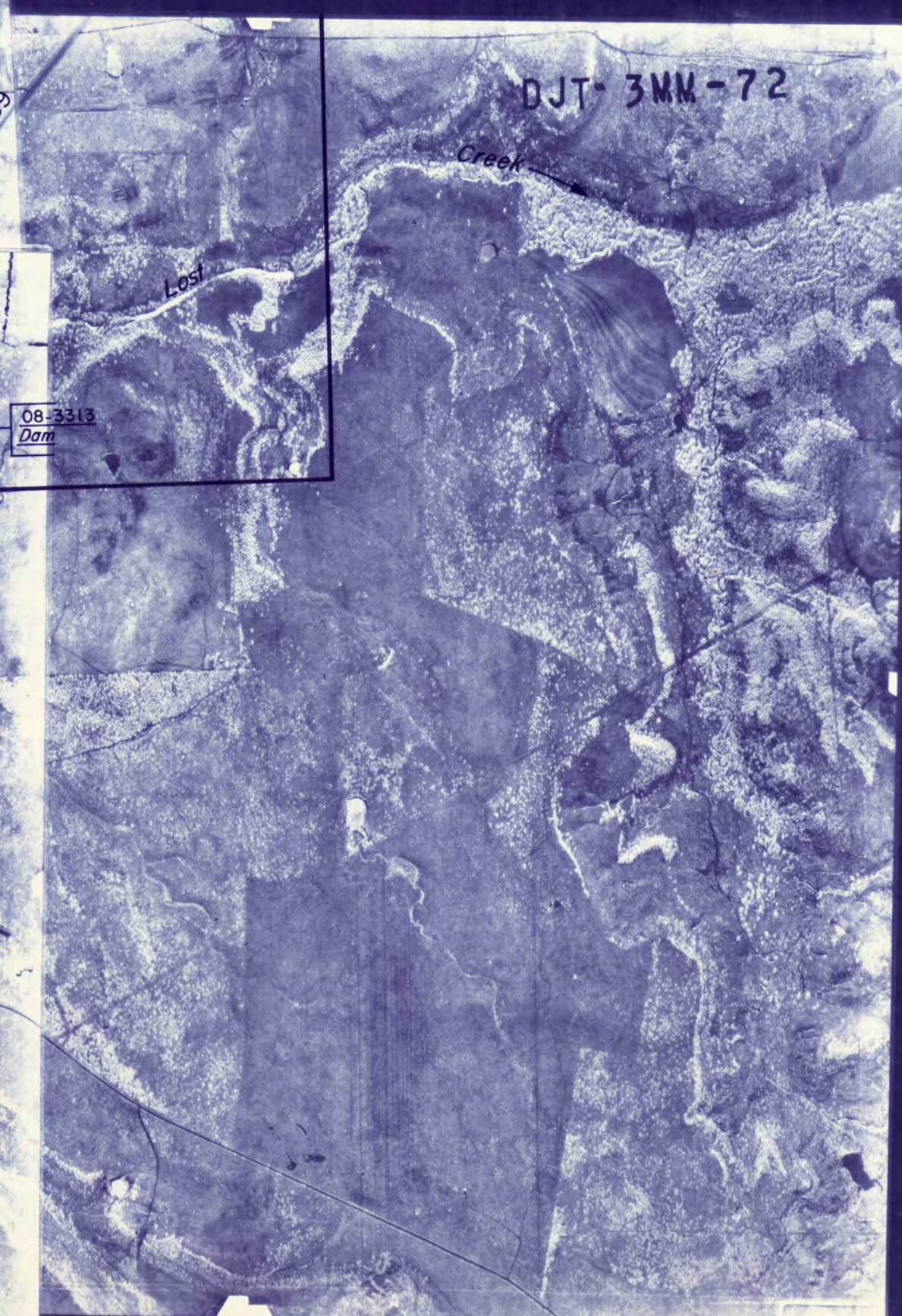


- Authorized diversion from a specific point on a stream and/or reservoir.
- Authorized diversion from any point on the perimeter of a reservoir.
- Authorized diversion is from any place along stream between these points.
- Ownership boundaries where not coincident with certificate of adjudication boundaries.
- Landmarks connect lands of one ownership.
- [A30 5] Abstract and survey numbers of original survey and boundary line.

Abbreviations:

- OB-310 Certificate of adjudication number.
- CD On channel dam authorized by certificate of adjudication.
- CR Off channel reservoir authorized by certificate of adjudication.

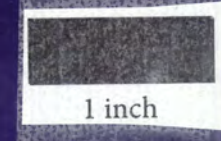
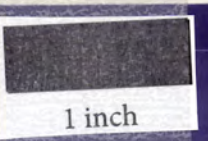


JACK COUNTY
(1972 ASCS PHOTOS)
SECTION 5 OF 6
Scale: 1" = 1675' Approx.



JACK COUNTY
(1972 ASCS PHOTOS)
SECTION 6 OF 6
Scale: 1" = 1710' Approx.

JACK COUNTY
(1972 ASCS PHOTOS)
SECTION 3 OF 6
Scale: 1" = 1700' Approx.



TEXAS WATER COMMISSION
WEST FORK TRINITY RIVER WATERSHED
CERTIFICATES OF ADJUDICATION MAP *

REFLECTING THE CERTIFICATES OF ADJUDICATION ISSUED IN THE WEST FORK TRINITY RIVER WATERSHED OF THE TRINITY RIVER BASIN IN ACCORDANCE WITH FINAL DECREE OF THE 101ST JUDICIAL DISTRICT COURT OF DALLAS COUNTY, TEXAS, IN CASE NO. 82-11399-E, IN RE THE ADJUDICATION OF WATER RIGHTS IN THE WEST FORK OF THE TRINITY RIVER WATERSHED OF THE TRINITY RIVER BASIN ON THE 14TH DAY OF JANUARY, 1983.

* NOTE: ORIGINAL SURVEY LOCATIONS AS SHOWN ON PHOTO MOSAIC, AND ANY REFERENCE THERETO, SHOULD BE CONSIDERED AS APPROXIMATE AND SHOULD NOT BE RELIED UPON FOR LAND TRANSACTIONS.

AERIAL PHOTO MOSAICS


LEGEND

- Symbols:
- Authorized diversion from a specific point on a stream and/or reservoir
 - Authorized diversion from any point on the perimeter of a reservoir
 - Authorized diversion from any point along stream between three points
 - Delineate boundaries where not consistent with certificate of adjudicator boundaries
 - Locations correct lands of one certificate
 - (A-100) Abstract and survey numbers of original survey and country, etc.









- Various symbols used to denote terms of certificates of adjudication

Abbreviations

- Certificate of adjudication number
- On stream dam authorized by certificate of adjudicator
- Off stream reservoir authorized by certificate of adjudicator




MONTAGUE COUNTY
(1972 ASCS PHOTOS)
SECTION 1 OF 2
Scale 1" = 1655' Approx



MONTAGUE COUNTY
(1972 ASCS PHOTOS)
SECTION 2 OF 2
Scale 1" = 1665' Approx



1 inch



TEXAS WATER COMMISSION
WEST FORK TRINITY RIVER WATERSHED
CERTIFICATES OF ADJUDICATION MAP *

REFLECTING THE CERTIFICATES OF ADJUDICATION ISSUED IN THE WEST FORK TRINITY RIVER WATERSHED OF THE TRINITY RIVER BASIN IN ACCORDANCE WITH FINAL DECREE OF THE 101ST JUDICIAL DISTRICT COURT OF DALLAS COUNTY, TEXAS, IN CAUSE NO. 82-11399-E., IN RE: THE ADJUDICATION OF WATER RIGHTS IN THE WEST FORK OF THE TRINITY RIVER WATERSHED OF THE TRINITY RIVER BASIN ON THE 14TH DAY OF JANUARY, 1983.

* NOTE: ORIGINAL SURVEY LOCATIONS AS SHOWN ON PHOTO MOSAIC, AND ANY REFERENCE THERETO, SHOULD BE CONSIDERED AS APPROXIMATE AND SHOULD NOT BE RELIED UPON FOR LAND TRANSACTIONS.

AERIAL PHOTO MOSAICS
LEGEND

Symbols:

- Authorized diversion from a specific point on a stream and/or reservoir.
- Authorized diversion from any point on the perimeter of a reservoir.
- Authorized diversion is from any place along stream between these points.
- Ownership boundaries where not coincident with certificate of adjudication boundaries.
- Landmarks connect lands of one ownership.
- [A-103] Abstract and survey numbers of original survey and boundary line.

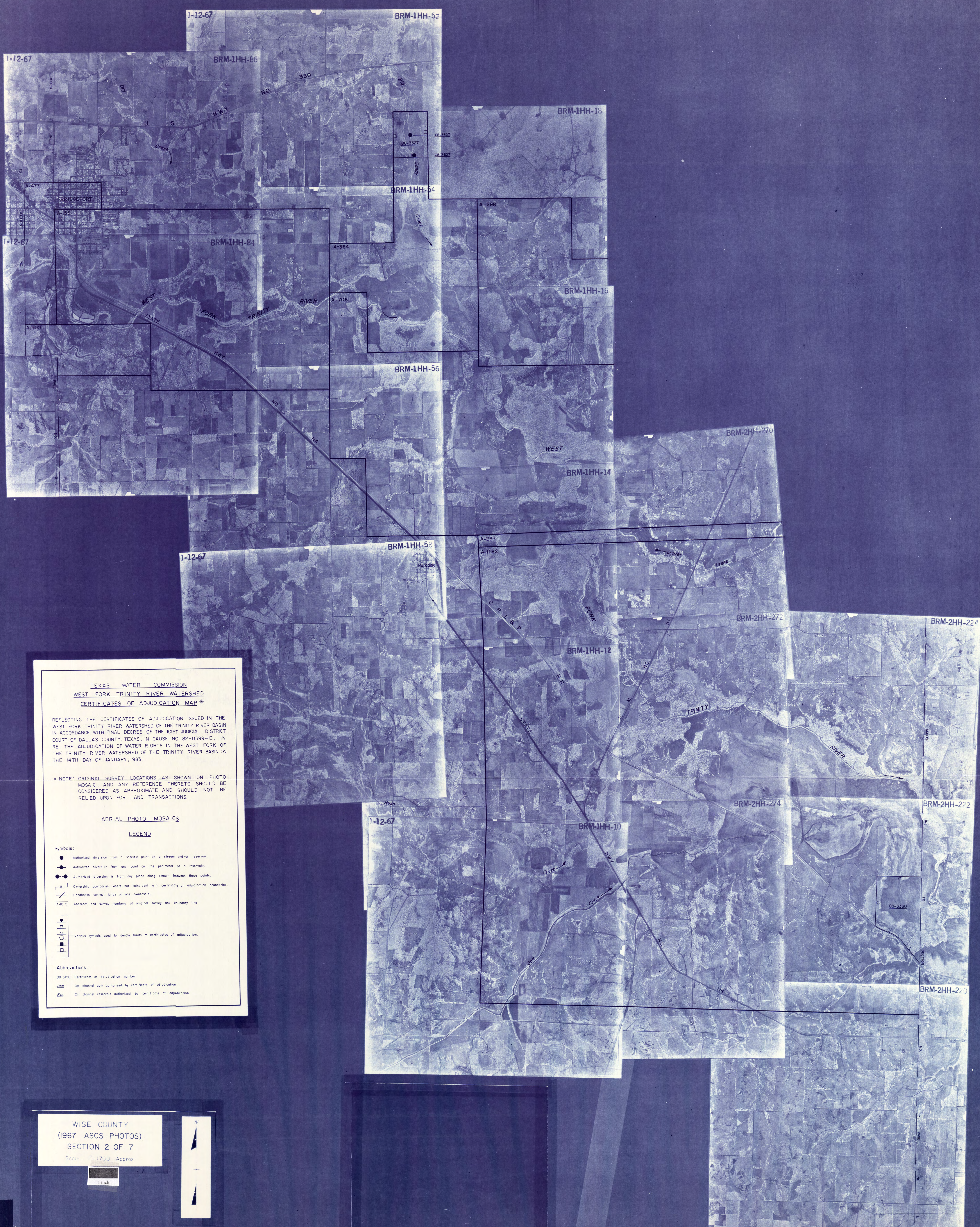
Various symbols used to denote limits of certificates of adjudication.

Abbreviations:

- OB-3150 Certificate of adjudication number.
- Qm On channel dam authorized by certificate of adjudication.
- OR Off channel reservoir authorized by certificate of adjudication.

WISE COUNTY
 (1967 ASCS PHOTOS)
 SECTION 1 OF 7
 Scale 1" = 1720' Approx

1 inch



TEXAS WATER COMMISSION
WEST FORK TRINITY RIVER WATERSHED
CERTIFICATES OF ADJUDICATION MAP *

REFLECTING THE CERTIFICATES OF ADJUDICATION ISSUED IN THE WEST FORK TRINITY RIVER WATERSHED OF THE TRINITY RIVER BASIN IN ACCORDANCE WITH FINAL DECREE OF THE 101ST JUDICIAL DISTRICT COURT OF DALLAS COUNTY, TEXAS, IN CAUSE NO. 82-11999-E, IN RE: THE ADJUDICATION OF WATER RIGHTS IN THE WEST FORK OF THE TRINITY RIVER WATERSHED OF THE TRINITY RIVER BASIN ON THE 14TH DAY OF JANUARY, 1983.

* NOTE: ORIGINAL SURVEY LOCATIONS AS SHOWN ON PHOTO MOSAIC, AND ANY REFERENCE THERETO, SHOULD BE CONSIDERED AS APPROXIMATE AND SHOULD NOT BE RELIED UPON FOR LAND TRANSACTIONS.

AERIAL PHOTO MOSAICS
LEGEND

Symbols:

- Authorized diversion from a specific point on a stream and/or reservoir.
- Authorized diversion from any point on the perimeter of a reservoir.
- Authorized diversion from any place along stream between these points.
- Ownership boundaries where not coincident with certificate of adjudication boundaries.
- Landbooks connect lands of one ownership.
- Abstract and survey numbers of original survey and boundary line.

Various symbols used to denote limits of certificates of adjudication.

Abbreviations:


- 82-3150 Certificate of adjudication number.
- On channel dam authorized by certificate of adjudication.
- On channel reservoir authorized by certificate of adjudication.

WISE COUNTY
(1967 ASCS PHOTOS)
SECTION 2 OF 7
Scale 1" = 1700' Approx



1 inch



WISE COUNTY
(1967 A.S.C.S. PHOTOS)
SECTION 3 OF 7
Scale 1" = 1710' Approx.



WISE COUNTY
(1967 A.S.C.S. PHOTOS)
SECTION 5 OF 7
Scale 1" = 1640' Approx.



WISE COUNTY
(1967 ASCS PHOTOS)
SECTION 4 OF 7
Scale 1" = 1730' Approx.



TEXAS WATER COMMISSION
WEST FORK TRINITY RIVER WATERSHED
CERTIFICATES OF ADJUDICATION MAP *

REFLECTING THE CERTIFICATES OF ADJUDICATION ISSUED IN THE WEST FORK TRINITY RIVER WATERSHED OF THE TRINITY RIVER BASIN IN ACCORDANCE WITH FINAL DECREE OF THE 101ST JUDICIAL DISTRICT COURT OF DALLAS COUNTY, TEXAS, IN CAUSE NO. 82-11399-E, IN RE: THE ADJUDICATION OF WATER RIGHTS IN THE WEST FORK OF THE TRINITY RIVER WATERSHED OF THE TRINITY RIVER BASIN ON THE 14TH DAY OF JANUARY, 1983.


* NOTE: ORIGINAL SURVEY LOCATIONS AS SHOWN ON PHOTO MOSAIC, AND ANY REFERENCE THERETO, SHOULD BE CONSIDERED AS APPROXIMATE AND SHOULD NOT BE RELIED UPON FOR LAND TRANSACTIONS.

AERIAL PHOTO MOSAICS

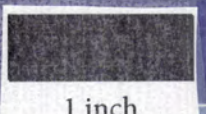
LEGEND

- Symbols:
- Authorized diversion from a specific point on a stream and/or reservoir.
 - Authorized diversion from any point on the perimeter of a reservoir.
 - Authorized diversion is from any place along stream between these points.
 - Ownership boundaries where not coincident with certificate of adjudication boundaries.
 - Landmarks connect lands of one ownership.
 - (A-10 S) Abstract and survey numbers of original survey and boundary line.
 - Various symbols used to denote limits of certificates of adjudication.
- Abbreviations:
- OB-3150 Certificate of adjudication number.
 - On channel dam authorized by certificate of adjudication.
 - Off channel reservoir authorized by certificate of adjudication.


1-10-66 BRG-566-213



PARKER COUNTY
(1966 ASCS PHOTOS)
SECTION 2 OF 9
Scale 1"=1670' Approx



1-14-66 BRG-466-78



PARKER COUNTY
(1966 ASCS PHOTOS)
SECTION 1 OF 9
Scale 1"=1625' Approx

TEXAS WATER COMMISSION
WEST FORK TRINITY RIVER WATERSHED
CERTIFICATES OF ADJUDICATION MAP *

REFLECTING THE CERTIFICATES OF ADJUDICATION ISSUED IN THE WEST FORK TRINITY RIVER WATERSHED OF THE TRINITY RIVER BASIN IN ACCORDANCE WITH FINAL DECREE OF THE 101ST JUDICIAL DISTRICT COURT OF DALLAS COUNTY, TEXAS, IN CAUSE NO. 82-11399-E, IN RE: THE ADJUDICATION OF WATER RIGHTS IN THE WEST FORK OF THE TRINITY RIVER WATERSHED OF THE TRINITY RIVER BASIN ON THE 14TH DAY OF JANUARY, 1983.


* NOTE: ORIGINAL SURVEY LOCATIONS AS SHOWN ON PHOTO MOSAIC, AND ANY REFERENCE THERETO, SHOULD BE CONSIDERED AS APPROXIMATE AND SHOULD NOT BE RELIED UPON FOR LAND TRANSACTIONS.

AERIAL PHOTO MOSAICS
LEGEND


- Symbols:
- Authorized diversion from a specific point on a stream and/or reservoir.
 - Authorized diversion from any point on the perimeter of a reservoir.
 - Authorized diversion is from any place along stream between these points.
 - Ownership boundaries where not coincident with certificate of adjudication boundaries.
 - Landmarks connect lands of one ownership.
 - [A-10 S] Abstract and survey numbers of original survey and boundary line.

- Various symbols used to denote limits of certificates of adjudication.


- Abbreviations:
- 08-3150 Certificate of adjudication number.
 - On On channel dam authorized by certificate of adjudication.
 - Res Off channel reservoir authorized by certificate of adjudication.




PARKER COUNTY
(1966 ASCS PHOTOS)
SECTION 5 OF 9
Scale: 1"=1670' Approx.



PARKER COUNTY
(1966 ASCS PHOTOS)
SECTION 4 OF 9
Scale: 1"=1670' Approx.




PARKER COUNTY
(1966 ASCS PHOTOS)
SECTION 3 OF 9
Scale: 1"=1665' Approx.



PARKER COUNTY
(1966 ASCS PHOTOS)
SECTION 6 OF 9
Scale: 1"=1670' Approx.

1 inch



TEXAS WATER COMMISSION
WEST FORK TRINITY RIVER WATERSHED
CERTIFICATES OF ADJUDICATION MAP *

REFLECTING THE CERTIFICATES OF ADJUDICATION ISSUED IN THE WEST FORK TRINITY RIVER WATERSHED OF THE TRINITY RIVER BASIN IN ACCORDANCE WITH FINAL DECREE OF THE 101ST JUDICIAL DISTRICT COURT OF DALLAS COUNTY, TEXAS, IN CAUSE NO. 82-11399-E, IN RE: THE ADJUDICATION OF WATER RIGHTS IN THE WEST FORK OF THE TRINITY RIVER WATERSHED OF THE TRINITY RIVER BASIN ON THE 14TH DAY OF JANUARY, 1983.

* NOTE: ORIGINAL SURVEY LOCATIONS AS SHOWN ON PHOTO MOSAIC, AND ANY REFERENCE THERETO, SHOULD BE CONSIDERED AS APPROXIMATE AND SHOULD NOT BE RELIED UPON FOR LAND TRANSACTIONS.

AERIAL PHOTO MOSAICS

LEGEND


Symbols:

- Authorized diversion from a specific point on a stream and/or reservoir.
- Authorized diversion from any point on the perimeter of a reservoir.
- Authorized diversion is from any place along stream between these points.
- Ownership boundaries where not coincident with certificate of adjudication boundaries.
- Landhooks connect lands of one ownership.
- [A-10 5] Abstract and survey numbers of original survey and boundary line.

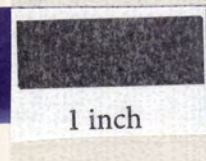
- ▣ Various symbols used to denote limits of certificates of adjudication.

Abbreviations:

- 08-3150 Certificate of adjudication number.
- On On channel dam authorized by certificate of adjudication.
- Res Off channel reservoir authorized by certificate of adjudication.



PARKER COUNTY
 (1966 ASCS PHOTOS)
 SECTION 7 OF 9
 Scale: 1" = 1700' Approx.



TEXAS WATER COMMISSION
 WEST FORK TRINITY RIVER WATERSHED
 CERTIFICATES OF ADJUDICATION MAP *

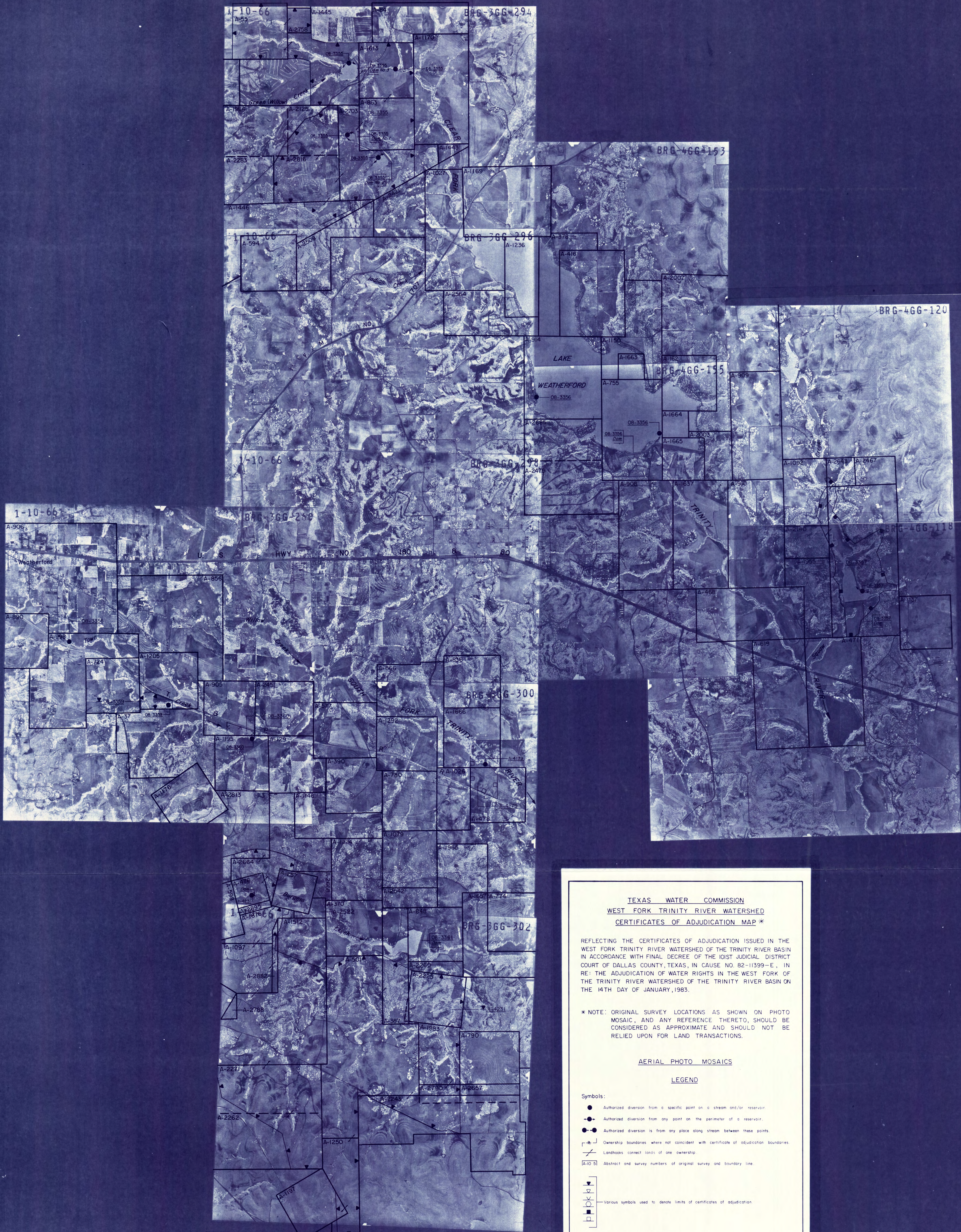
REFLECTING THE CERTIFICATES OF ADJUDICATION ISSUED IN THE WEST FORK TRINITY RIVER WATERSHED OF THE TRINITY RIVER BASIN IN ACCORDANCE WITH FINAL DECREE OF THE 101ST JUDICIAL DISTRICT COURT OF DALLAS COUNTY, TEXAS, IN CAUSE NO. 82-11399-E, IN RE: THE ADJUDICATION OF WATER RIGHTS IN THE WEST FORK OF THE TRINITY RIVER WATERSHED OF THE TRINITY RIVER BASIN ON THE 14TH DAY OF JANUARY, 1983.

* NOTE: ORIGINAL SURVEY LOCATIONS AS SHOWN ON PHOTO MOSAIC, AND ANY REFERENCE THERETO, SHOULD BE CONSIDERED AS APPROXIMATE AND SHOULD NOT BE RELIED UPON FOR LAND TRANSACTIONS.

AERIAL PHOTO MOSAICS

LEGEND

- Symbols:
- Authorized diversion from a specific point on a stream and/or reservoir.
 - Authorized diversion from any point on the perimeter of a reservoir.
 - Authorized diversion is from any place along stream between these points.
 - ┌─┐ Ownership boundaries where not coincident with certificate of adjudication boundaries.
 - └─┘ Landhooks connect lands of one ownership.
 - [A-10 S] Abstract and survey numbers of original survey and boundary line.
 - ▽, △, ○, □ Various symbols used to denote limits of certificates of adjudication.
- Abbreviations:
- OB 3150 Certificate of adjudication number.
 - Dam On channel dam authorized by certificate of adjudication.
 - Res Off channel reservoir authorized by certificate of adjudication.



PARKER COUNTY
 (1966 ASCS PHOTOS)
 SECTION 8 OF 9
 Scale: 1" = 1700' Approx



TEXAS WATER COMMISSION
WEST FORK TRINITY RIVER WATERSHED
CERTIFICATES OF ADJUDICATION MAP *

REFLECTING THE CERTIFICATES OF ADJUDICATION ISSUED IN THE WEST FORK TRINITY RIVER WATERSHED OF THE TRINITY RIVER BASIN IN ACCORDANCE WITH FINAL DECREE OF THE 101ST JUDICIAL DISTRICT COURT OF DALLAS COUNTY, TEXAS, IN CAUSE NO. 82-11399-E, IN RE: THE ADJUDICATION OF WATER RIGHTS IN THE WEST FORK OF THE TRINITY RIVER WATERSHED OF THE TRINITY RIVER BASIN ON THE 14TH DAY OF JANUARY, 1983.

* NOTE: ORIGINAL SURVEY LOCATIONS AS SHOWN ON PHOTO MOSAIC, AND ANY REFERENCE THERETO, SHOULD BE CONSIDERED AS APPROXIMATE AND SHOULD NOT BE RELIED UPON FOR LAND TRANSACTIONS.

AERIAL PHOTO MOSAICS
LEGEND

Symbols:


- Authorized diversion from a specific point on a stream and/or reservoir.
- Authorized diversion from any point on the perimeter of a reservoir.
- Authorized diversion is from any place along stream between these points.
- Ownership boundaries where not coincident with certificate of adjudication boundaries.
- Landmarks connect lands of one ownership.
- [A-10 S] Abstract and survey numbers of original survey and boundary line.

Abbreviations:

- OB-3150 Certificate of adjudication number.
- ODM On channel dam authorized by certificate of adjudication.
- ORR Off channel reservoir authorized by certificate of adjudication.



PARKER COUNTY
 (1966 ASCS PHOTOS)
 SECTION 9 OF 9
 Scale: 1" = 1680' Approx.



TEXAS WATER COMMISSION
 WEST FORK TRINITY RIVER WATERSHED
 CERTIFICATES OF ADJUDICATION MAP *

REFLECTING THE CERTIFICATES OF ADJUDICATION ISSUED IN THE WEST FORK TRINITY RIVER WATERSHED OF THE TRINITY RIVER BASIN IN ACCORDANCE WITH FINAL DECREE OF THE 101ST JUDICIAL DISTRICT COURT OF DALLAS COUNTY, TEXAS, IN CAUSE NO. 82-11399-E, IN RE: THE ADJUDICATION OF WATER RIGHTS IN THE WEST FORK OF THE TRINITY RIVER WATERSHED OF THE TRINITY RIVER BASIN ON THE 14TH DAY OF JANUARY, 1983.

* NOTE: ORIGINAL SURVEY LOCATIONS AS SHOWN ON PHOTO MOSAIC, AND ANY REFERENCE THERETO, SHOULD BE CONSIDERED AS APPROXIMATE AND SHOULD NOT BE RELIED UPON FOR LAND TRANSACTIONS.

AERIAL PHOTO MOSAICS

LEGEND

Symbols:

- Authorized diversion from a specific point on a stream and/or reservoir.
- Authorized diversion from any point on the perimeter of a reservoir.
- Authorized diversion is from any place along stream between these points.
- Ownership boundaries where not coincident with certificate of adjudication boundaries.
- Landhooks connect lands of one ownership.
- [A-10 5] Abstract and survey numbers of original survey and boundary line.

- ▽
 - ▽
 -
 -
 -
- Various symbols used to denote limits of certificates of adjudication.

Abbreviations:

- 08-3150 Certificate of adjudication number.
- dam On channel dam authorized by certificate of adjudication.
- res Off channel reservoir authorized by certificate of adjudication.



TEXAS WATER COMMISSION
WEST FORK TRINITY RIVER WATERSHED
CERTIFICATES OF ADJUDICATION MAP *

REFLECTING THE CERTIFICATES OF ADJUDICATION ISSUED IN THE WEST FORK TRINITY RIVER WATERSHED OF THE TRINITY RIVER BASIN IN ACCORDANCE WITH FINAL DECREE OF THE 101ST JUDICIAL DISTRICT COURT OF DALLAS COUNTY, TEXAS, IN CAUSE NO. 82-11399-E, IN RE: THE ADJUDICATION OF WATER RIGHTS IN THE WEST FORK OF THE TRINITY RIVER WATERSHED OF THE TRINITY RIVER BASIN ON THE 14TH DAY OF JANUARY, 1983.

* NOTE: ORIGINAL SURVEY LOCATIONS AS SHOWN ON PHOTO MOSAIC, AND ANY REFERENCE THERETO, SHOULD BE CONSIDERED AS APPROXIMATE AND SHOULD NOT BE RELIED UPON FOR LAND TRANSACTIONS.

AERIAL PHOTO MOSAICS

LEGEND

Symbols:

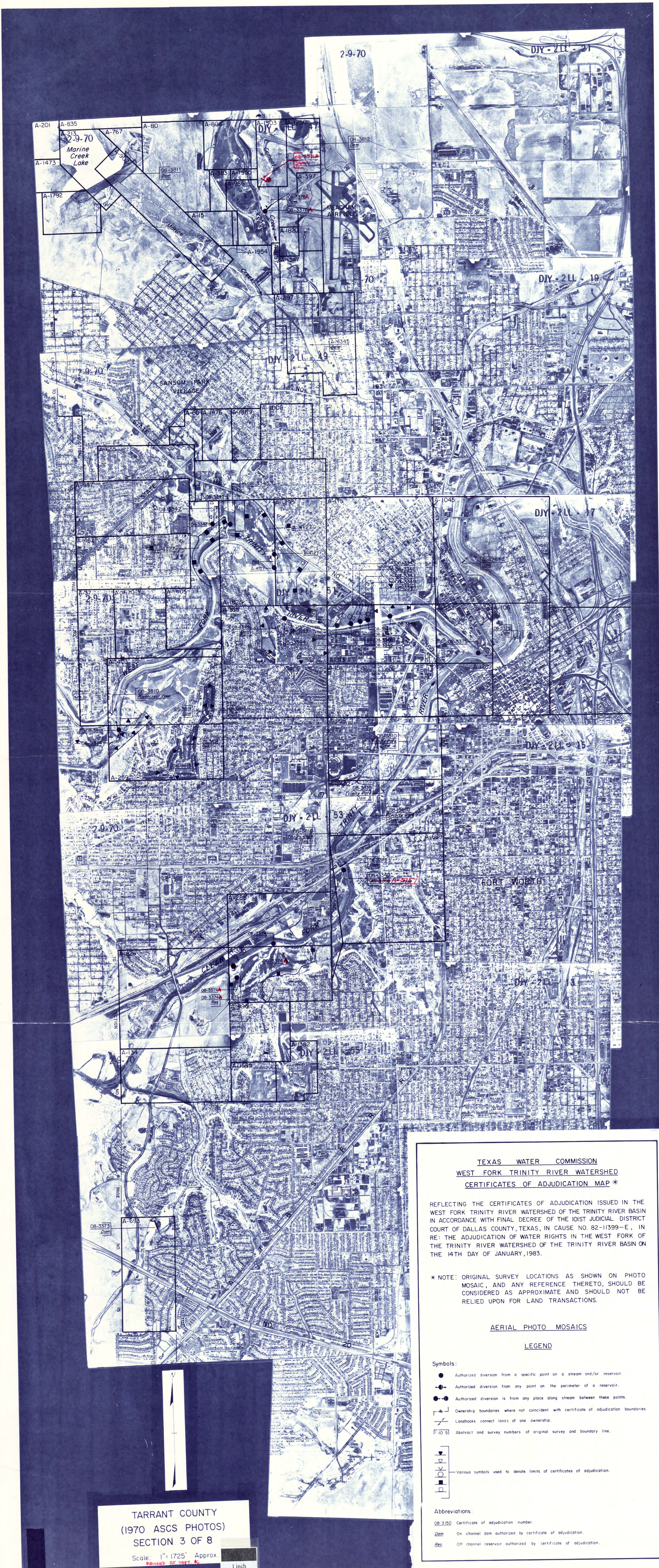
- Authorized diversion from a specific point on a stream and/or reservoir.
- Authorized diversion from any point on the perimeter of a reservoir.
- Authorized diversion is from any place along stream between these points.
- Ownership boundaries where not coincident with certificate of adjudication boundaries.
- Landmarks connect lands of one ownership.
- [A-100] Abstract and survey numbers of original survey and boundary line.

Various symbols used to denote limits of certificates of adjudication.

Abbreviations:

- DB-330 Certificate of adjudication number.
- DB On channel dam authorized by certificate of adjudication.
- DB Off channel reservoir authorized by certificate of adjudication.

TARRANT COUNTY
 (1970 ASCS PHOTOS)
 SECTION 1 OF 8
 Scale: 1" = 1725' Approx.



TARRANT COUNTY
 (1970 ASCS PHOTOS)
 SECTION 3 OF 8
 Scale: 1" = 1725' Approx.
 Revised 2013

TEXAS WATER COMMISSION
WEST FORK TRINITY RIVER WATERSHED
CERTIFICATES OF ADJUDICATION MAP *

REFLECTING THE CERTIFICATES OF ADJUDICATION ISSUED IN THE WEST FORK TRINITY RIVER WATERSHED OF THE TRINITY RIVER BASIN IN ACCORDANCE WITH FINAL DECREE OF THE 101ST JUDICIAL DISTRICT COURT OF DALLAS COUNTY, TEXAS, IN CAUSE NO. 82-11399-E, IN RE: THE ADJUDICATION OF WATER RIGHTS IN THE WEST FORK OF THE TRINITY RIVER WATERSHED OF THE TRINITY RIVER BASIN ON THE 14TH DAY OF JANUARY, 1983.

* NOTE: ORIGINAL SURVEY LOCATIONS AS SHOWN ON PHOTO MOSAIC, AND ANY REFERENCE THERETO, SHOULD BE CONSIDERED AS APPROXIMATE AND SHOULD NOT BE RELIED UPON FOR LAND TRANSACTIONS.

AERIAL PHOTO MOSAICS

LEGEND

Symbols:

- Authorized diversion from a specific point on a stream and/or reservoir.
- Authorized diversion from any point on the perimeter of a reservoir.
- Authorized diversion is from any place along stream between these points.
- Ownership boundaries where not coincident with certificate of adjudication boundaries.
- Landmarks connect lands of one ownership.
- Abstract and survey numbers of original survey and boundary line.

Abbreviations:

- OB 3150 Certificate of adjudication number.
- On channel dam authorized by certificate of adjudication.
- On channel reservoir authorized by certificate of adjudication.



TEXAS WATER COMMISSION
 WEST FORK TRINITY RIVER WATERSHED
 CERTIFICATES OF ADJUDICATION MAP *

REFLECTING THE CERTIFICATES OF ADJUDICATION ISSUED IN THE WEST FORK TRINITY RIVER WATERSHED OF THE TRINITY RIVER BASIN IN ACCORDANCE WITH FINAL DECREE OF THE 101ST JUDICIAL DISTRICT COURT OF DALLAS COUNTY, TEXAS, IN CAUSE NO. 82-11399-E, IN RE: THE ADJUDICATION OF WATER RIGHTS IN THE WEST FORK OF THE TRINITY RIVER WATERSHED OF THE TRINITY RIVER BASIN ON THE 14TH DAY OF JANUARY, 1983.

* NOTE: ORIGINAL SURVEY LOCATIONS AS SHOWN ON PHOTO MOSAIC, AND ANY REFERENCE THERETO, SHOULD BE CONSIDERED AS APPROXIMATE AND SHOULD NOT BE RELIED UPON FOR LAND TRANSACTIONS.

AERIAL PHOTO MOSAICS

LEGEND

Symbols:

- Authorized diversion from a specific point on a stream and/or reservoir.
- Authorized diversion from any point on the perimeter of a reservoir.
- Authorized diversion is from any place along stream between these points.
- Ownership boundaries where not coincident with certificate of adjudication boundaries.
- Landmarks connect lands of one ownership.
- ABSTRACT AND SURVEY NUMBERS OF ORIGINAL SURVEY AND BOUNDARY LINE.

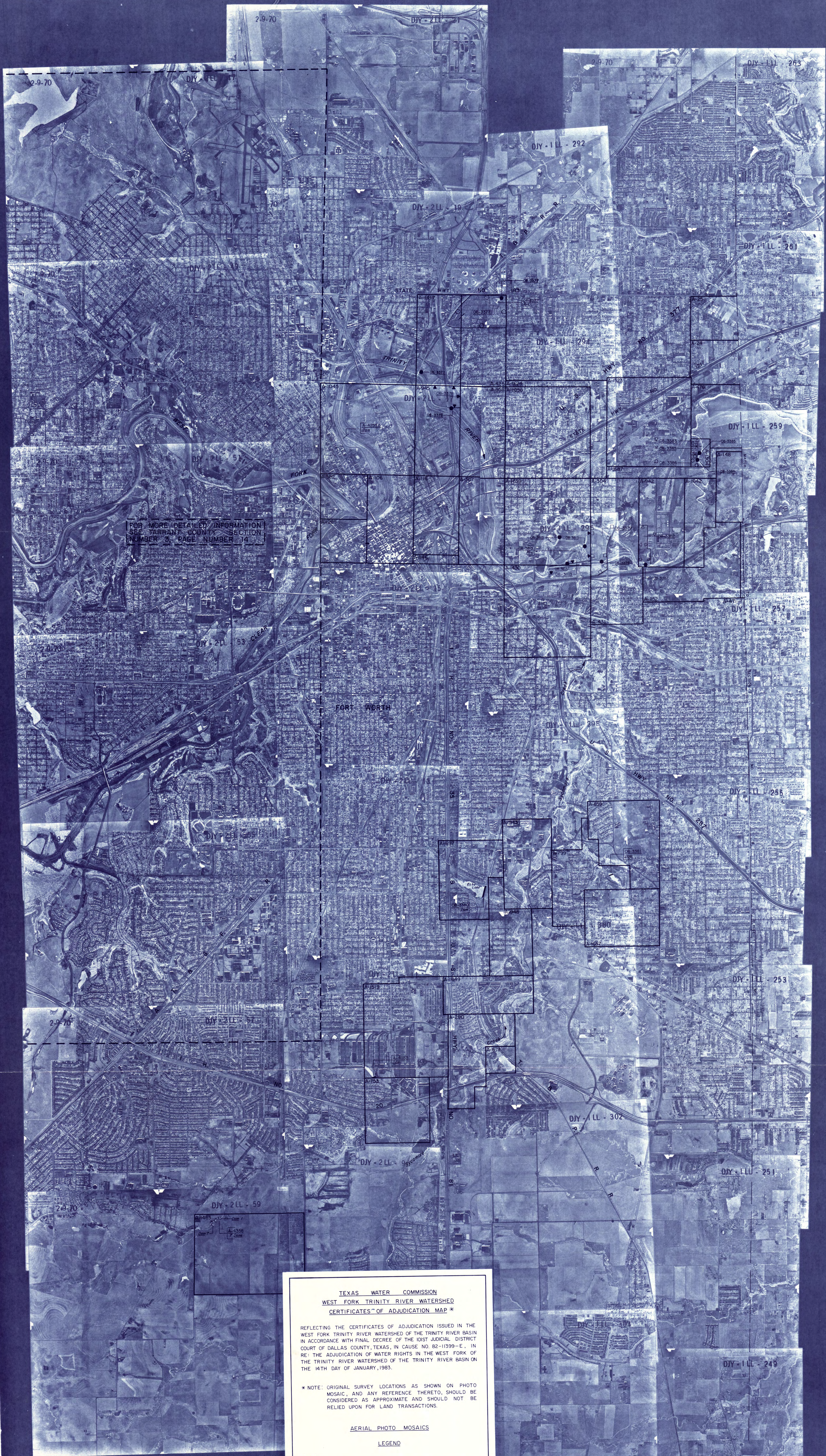
- Various symbols used to denote limits of certificates of adjudication.

Abbreviations

- OB-3150 Certificate of adjudication number.
- dam On channel dam authorized by certificate of adjudication.
- res Off channel reservoir authorized by certificate of adjudication.

TARRANT COUNTY
 (1970 ASCS PHOTOS)
 SECTION 4 OF 8
 Scale 1" = 1725' Approx.





TARRANT COUNTY
(1970 ASCS PHOTOS)
SECTION 5 OF 8
Scale 1" = 1725' Approx



TEXAS WATER COMMISSION
WEST FORK TRINITY RIVER WATERSHED
CERTIFICATES OF ADJUDICATION MAP *

REFLECTING THE CERTIFICATES OF ADJUDICATION ISSUED IN THE WEST FORK TRINITY RIVER WATERSHED OF THE TRINITY RIVER BASIN IN ACCORDANCE WITH FINAL DECREE OF THE 101ST JUDICIAL DISTRICT COURT OF DALLAS COUNTY, TEXAS, IN CAUSE NO. 82-11399-E, IN RE: THE ADJUDICATION OF WATER RIGHTS IN THE WEST FORK OF THE TRINITY RIVER WATERSHED OF THE TRINITY RIVER BASIN ON THE 14TH DAY OF JANUARY, 1983.

* NOTE: ORIGINAL SURVEY LOCATIONS AS SHOWN ON PHOTO MOSAIC, AND ANY REFERENCE THERETO, SHOULD BE CONSIDERED AS APPROXIMATE AND SHOULD NOT BE RELIED UPON FOR LAND TRANSACTIONS.


AERIAL PHOTO MOSAICS
LEGEND

Symbols:

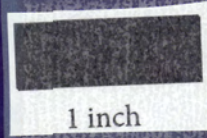
- Authorized diversion from a specific point on a stream and/or reservoir.
- Authorized diversion from any point on the perimeter of a reservoir.
- Authorized diversion is from any place along stream between these points.
- Overlays boundaries where not coincident with certificates of adjudication boundaries.
- Landowners correct lines of one owner.
- Abstract and survey numbers of original survey and boundary line.

Abbreviations:

- 08.3150 Certificate of adjudication number.
- CDM On channel dam authorized by certificate of adjudication.
- CRS On channel reservoir authorized by certificate of adjudication.



TARRANT COUNTY
 (1970 ASCS PHOTOS)
 SECTION 6 OF 8
 Scale: 1" = 1710' Approx.



TEXAS WATER COMMISSION
 WEST FORK TRINITY RIVER WATERSHED
 CERTIFICATES OF ADJUDICATION MAP *

REFLECTING THE CERTIFICATES OF ADJUDICATION ISSUED IN THE WEST FORK TRINITY RIVER WATERSHED OF THE TRINITY RIVER BASIN IN ACCORDANCE WITH FINAL DECREE OF THE 101ST JUDICIAL DISTRICT COURT OF DALLAS COUNTY, TEXAS, IN CAUSE NO. 82-11399-E, IN RE: THE ADJUDICATION OF WATER RIGHTS IN THE WEST FORK OF THE TRINITY RIVER WATERSHED OF THE TRINITY RIVER BASIN ON THE 14TH DAY OF JANUARY, 1983.

* NOTE: ORIGINAL SURVEY LOCATIONS AS SHOWN ON PHOTO MOSAIC, AND ANY REFERENCE THERETO, SHOULD BE CONSIDERED AS APPROXIMATE AND SHOULD NOT BE RELIED UPON FOR LAND TRANSACTIONS.

AERIAL PHOTO MOSAICS

LEGEND

- Symbols:
- Authorized diversion from a specific point on a stream and/or reservoir.
 - Authorized diversion from any point on the perimeter of a reservoir.
 - Authorized diversion is from any place along stream between these points.
 - |— Ownership boundaries where not coincident with certificate of adjudication boundaries.
 - /— Landhooks connect lands of one ownership.
 - [A-10 5] Abstract and survey numbers of original survey and boundary line.

- ▼
 - ▽
 - ∇
 -
 -
 -
- Various symbols used to denote limits of certificates of adjudication.

- Abbreviations:
- CB-3150 Certificate of adjudication number.
 - On On channel dam authorized by certificate of adjudication.
 - Res Off channel reservoir authorized by certificate of adjudication.



TARRANT COUNTY
 (1970 ASCS PHOTOS)
 SECTION 7 OF 8
 Scale 1" = 1720' Approx
 STANLEY F. HAYES



TEXAS WATER COMMISSION
 WEST FORK TRINITY RIVER WATERSHED
 CERTIFICATES OF ADJUDICATION MAP *

REFLECTING THE CERTIFICATES OF ADJUDICATION ISSUED IN THE WEST FORK TRINITY RIVER WATERSHED OF THE TRINITY RIVER BASIN IN ACCORDANCE WITH FINAL DECREE OF THE 101ST JUDICIAL DISTRICT COURT OF DALLAS COUNTY, TEXAS, IN CAUSE NO. 82-11399-E, IN RE: THE ADJUDICATION OF WATER RIGHTS IN THE WEST FORK OF THE TRINITY RIVER WATERSHED OF THE TRINITY RIVER BASIN ON THE 14TH DAY OF JANUARY, 1983.

* NOTE: ORIGINAL SURVEY LOCATIONS AS SHOWN ON PHOTO MOSAIC, AND ANY REFERENCE THERETO, SHOULD BE CONSIDERED AS APPROXIMATE AND SHOULD NOT BE RELIED UPON FOR LAND TRANSACTIONS.

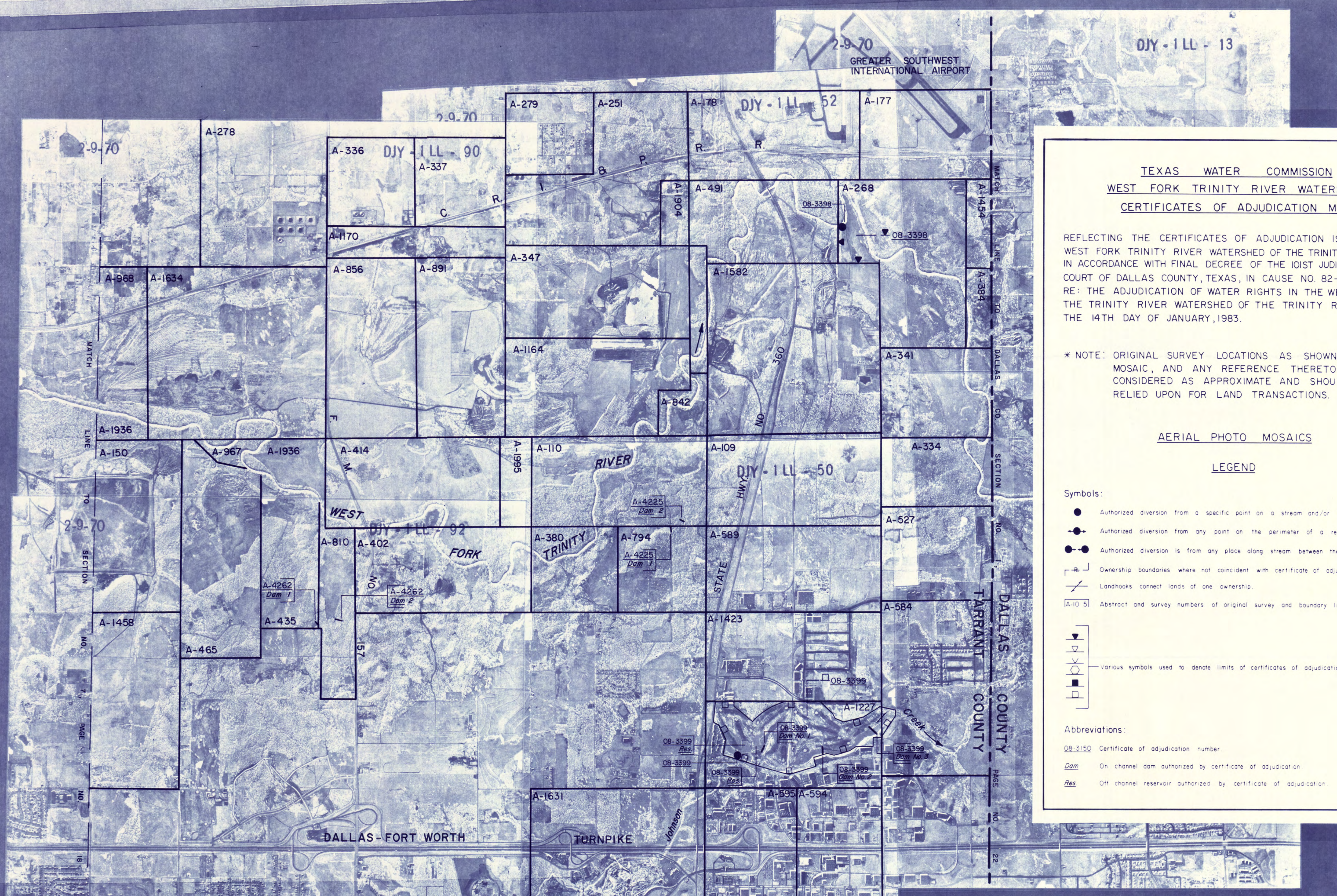
AERIAL PHOTO MOSAICS
 LEGEND

Symbols:

- Authorized diversion from a specific point on a stream and/or reservoir
- Authorized diversion from any point on the perimeter of a reservoir
- Authorized diversion from any place along stream between these points
- Ownership boundaries where not coincident with certificates of adjudication boundaries
- Landowner correct lands of the ownership
- [A-1234] Abstract and survey numbers of original survey and boundary line
- Various symbols used to denote limits of certificates of adjudication

Abbreviations:

- 08-350 Certificate of adjudication number
- 08 On channel dam authorized by certificate of adjudication
- 08 On channel reservoir authorized by certificate of adjudication



TEXAS WATER COMMISSION
 WEST FORK TRINITY RIVER WATERSHED
 CERTIFICATES OF ADJUDICATION MAP *


REFLECTING THE CERTIFICATES OF ADJUDICATION ISSUED IN THE WEST FORK TRINITY RIVER WATERSHED OF THE TRINITY RIVER BASIN IN ACCORDANCE WITH FINAL DECREE OF THE 101ST JUDICIAL DISTRICT COURT OF DALLAS COUNTY, TEXAS, IN CAUSE NO. 82-11399-E, IN RE: THE ADJUDICATION OF WATER RIGHTS IN THE WEST FORK OF THE TRINITY RIVER WATERSHED OF THE TRINITY RIVER BASIN ON THE 14TH DAY OF JANUARY, 1983.

* NOTE: ORIGINAL SURVEY LOCATIONS AS SHOWN ON PHOTO MOSAIC, AND ANY REFERENCE THERETO, SHOULD BE CONSIDERED AS APPROXIMATE AND SHOULD NOT BE RELIED UPON FOR LAND TRANSACTIONS.

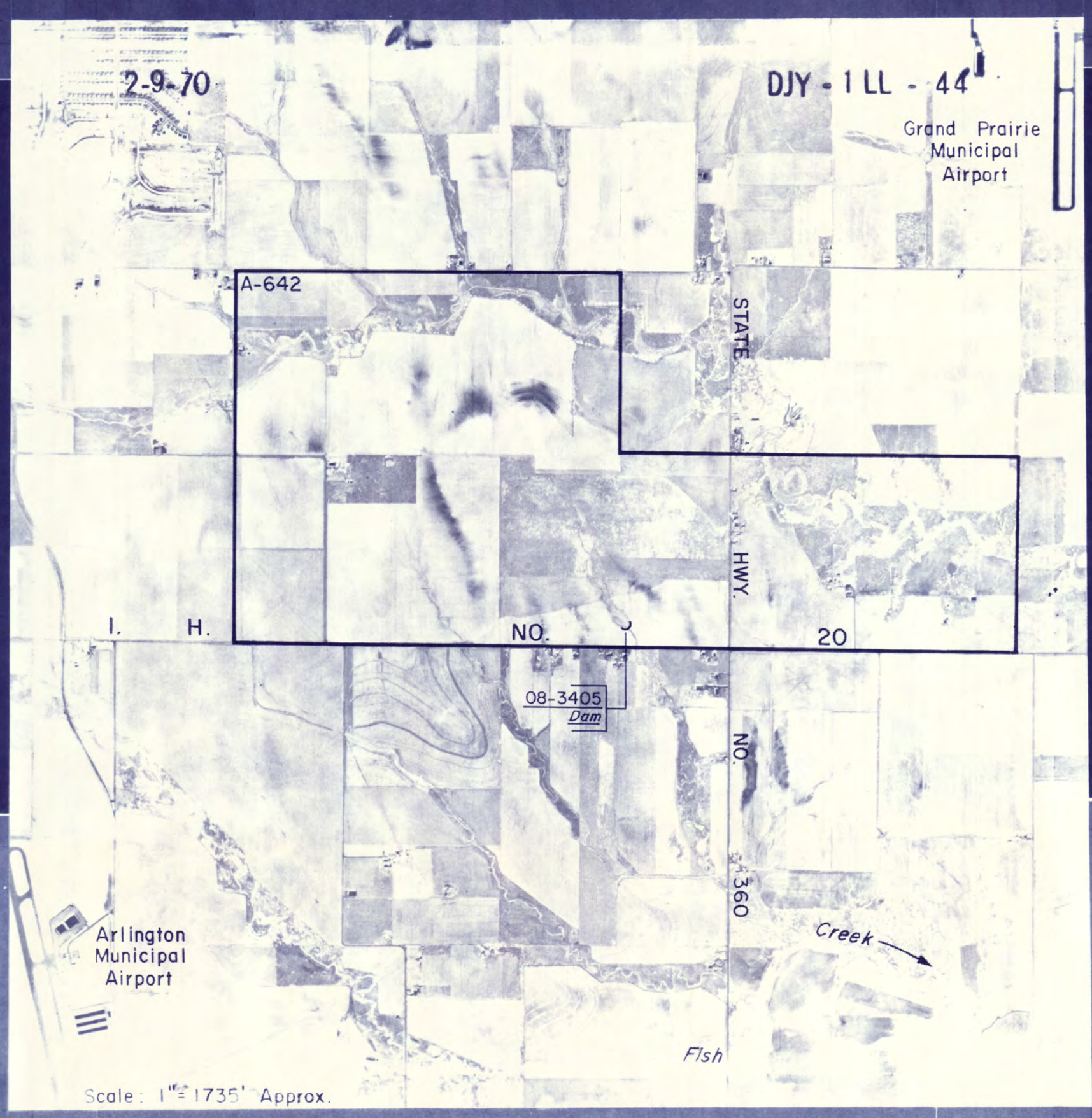
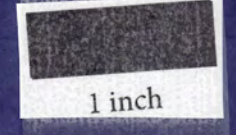

AERIAL PHOTO MOSAICS

LEGEND

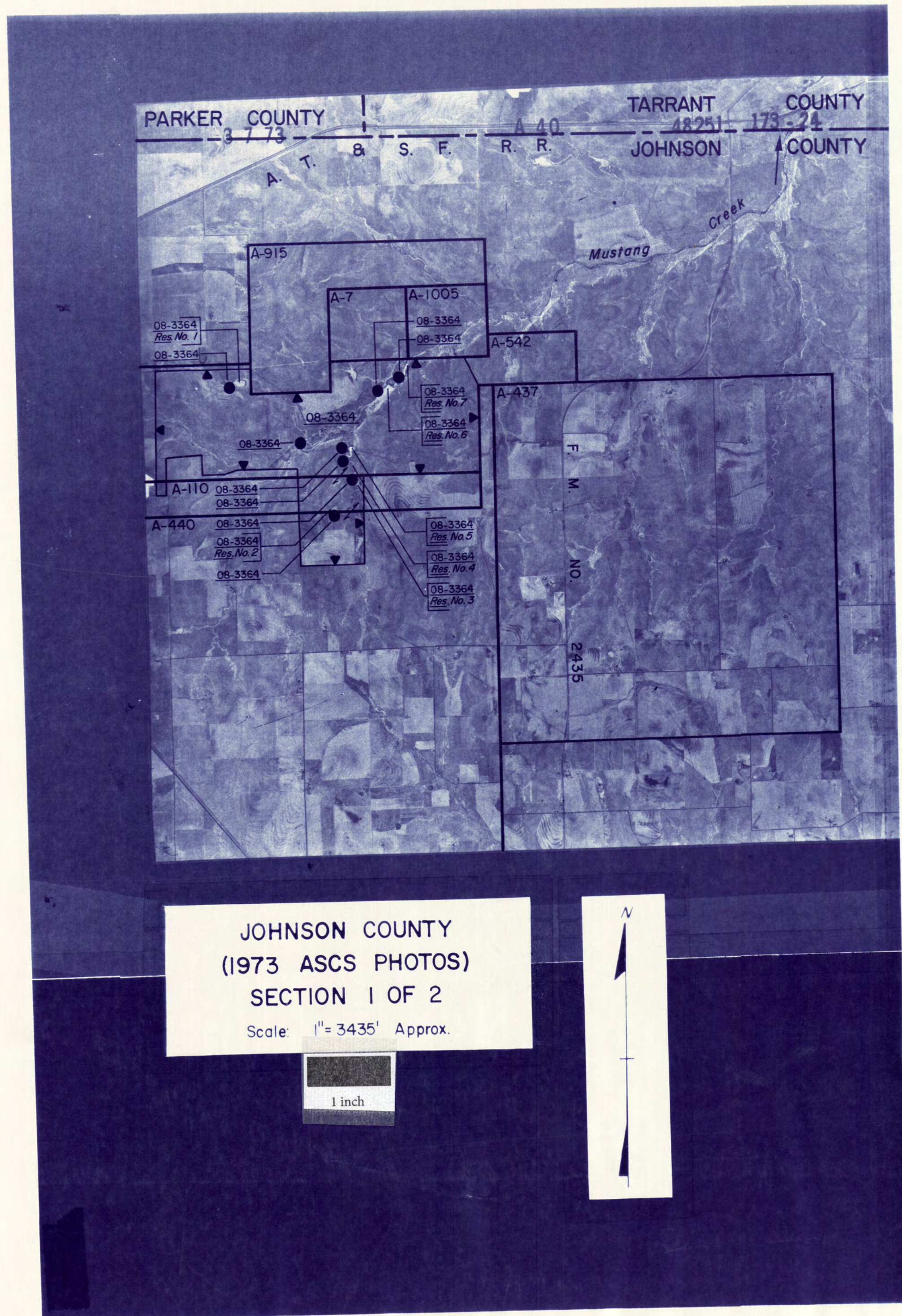
- Symbols:
- Authorized diversion from a specific point on a stream and/or reservoir
 - Authorized diversion from any point on the perimeter of a reservoir
 - Authorized diversion is from any place along stream between these points
 - Ownership boundaries where not coincident with certificate of adjudication boundaries
 - Landhooks connect lands of one ownership
 - [A10 5] Abstract and survey numbers of original survey and boundary line
 - ▭ Various symbols used to denote limits of certificates of adjudication
- Abbreviations:
- OB 3-50 Certificate of adjudication number
 - Dom On channel dam authorized by certificate of adjudication
 - Res Off channel reservoir authorized by certificate of adjudication



TARRANT COUNTY
 (1970 ASCS PHOTOS)
 SECTION 8 OF 8
 Scale 1"=1730' Approx



Scale: 1"=1735' Approx.



TEXAS WATER COMMISSION
WEST FORK TRINITY RIVER WATERSHED
CERTIFICATES OF ADJUDICATION MAP *

REFLECTING THE CERTIFICATES OF ADJUDICATION ISSUED IN THE WEST FORK TRINITY RIVER WATERSHED OF THE TRINITY RIVER BASIN IN ACCORDANCE WITH FINAL DECREE OF THE 101ST JUDICIAL DISTRICT COURT OF DALLAS COUNTY, TEXAS, IN CAUSE NO. 82-11399-E, IN RE: THE ADJUDICATION OF WATER RIGHTS IN THE WEST FORK OF THE TRINITY RIVER WATERSHED OF THE TRINITY RIVER BASIN ON THE 14TH DAY OF JANUARY, 1983.

* NOTE: ORIGINAL SURVEY LOCATIONS AS SHOWN ON PHOTO MOSAIC, AND ANY REFERENCE THERETO, SHOULD BE CONSIDERED AS APPROXIMATE AND SHOULD NOT BE RELIED UPON FOR LAND TRANSACTIONS.

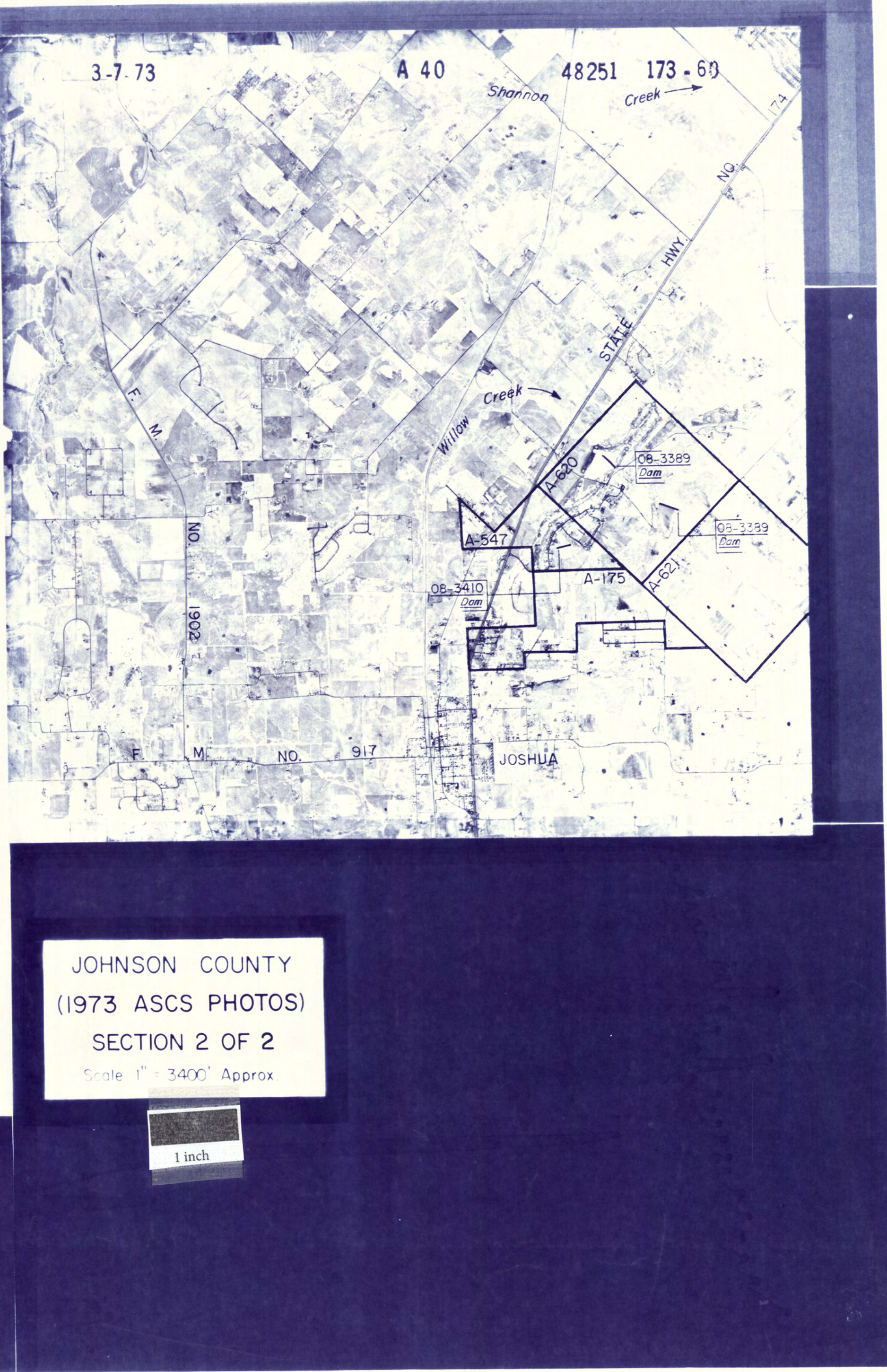
AERIAL PHOTO MOSAICS
LEGEND

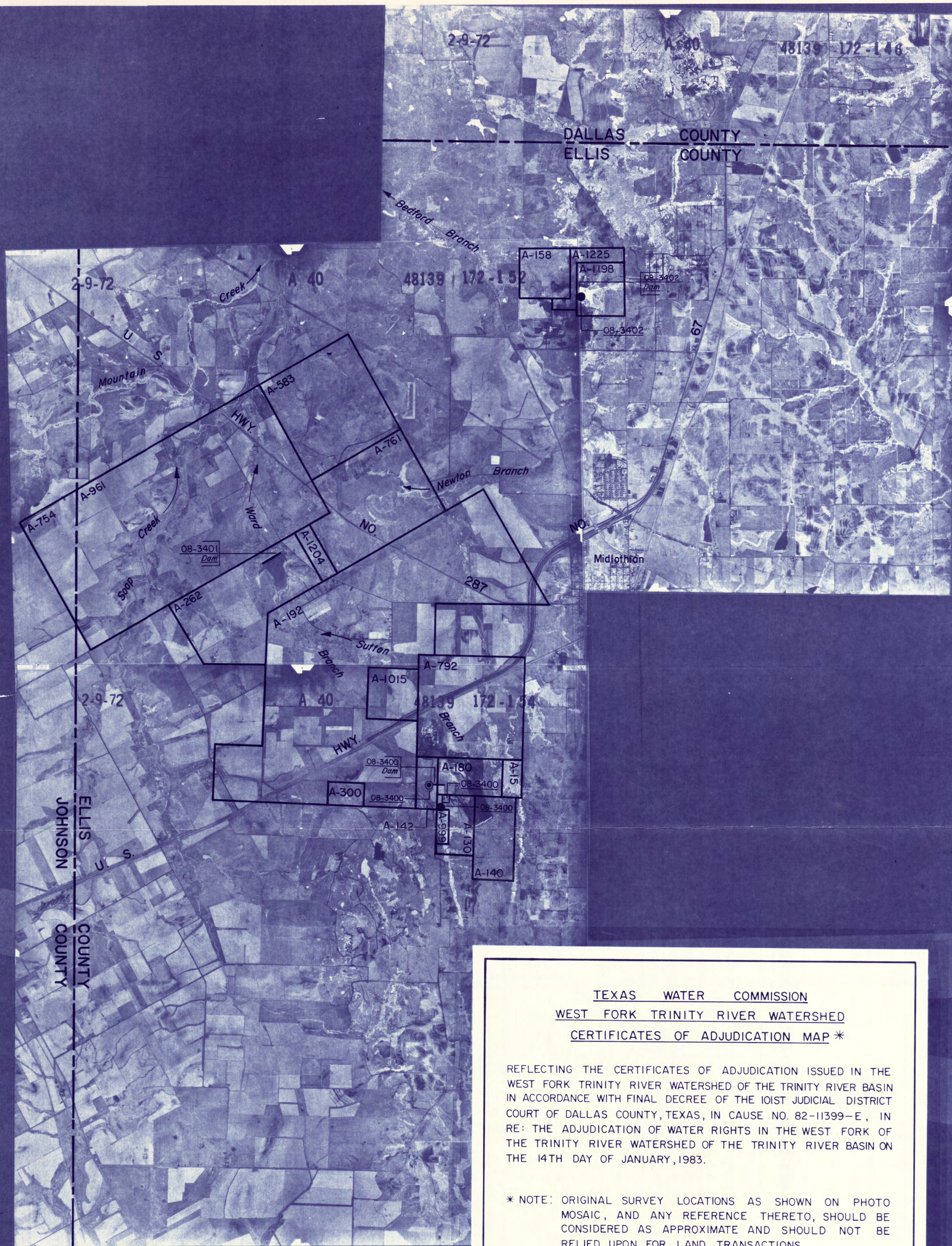
Symbols:

- Authorized diversion from a specific point on a stream and/or reservoir.
- Authorized diversion from any point on the perimeter of a reservoir.
- Authorized diversion is from any place along stream between these points.
- Ownership boundaries where not coincident with certificate of adjudication boundaries.
- Landhooks connect lands of one ownership.
- [A-10 5] Abstract and survey numbers of original survey and boundary line.
- ▽
△
○
□
■
▣ Various symbols used to denote limits of certificates of adjudication.


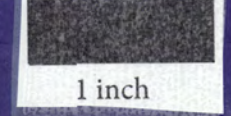
Abbreviations:

- 08-3150 Certificate of adjudication number.
- Dam On channel dam authorized by certificate of adjudication.
- Res Off channel reservoir authorized by certificate of adjudication.





ELLIS COUNTY
 (1972 ASCS PHOTOS)
 SECTION 1 OF 1
 Scale 1" = 3370' Approx.



TEXAS WATER COMMISSION
 WEST FORK TRINITY RIVER WATERSHED
 CERTIFICATES OF ADJUDICATION MAP *

REFLECTING THE CERTIFICATES OF ADJUDICATION ISSUED IN THE WEST FORK TRINITY RIVER WATERSHED OF THE TRINITY RIVER BASIN IN ACCORDANCE WITH FINAL DECREE OF THE 101ST JUDICIAL DISTRICT COURT OF DALLAS COUNTY, TEXAS, IN CAUSE NO. 82-11399-E, IN RE: THE ADJUDICATION OF WATER RIGHTS IN THE WEST FORK OF THE TRINITY RIVER WATERSHED OF THE TRINITY RIVER BASIN ON THE 14TH DAY OF JANUARY, 1983.

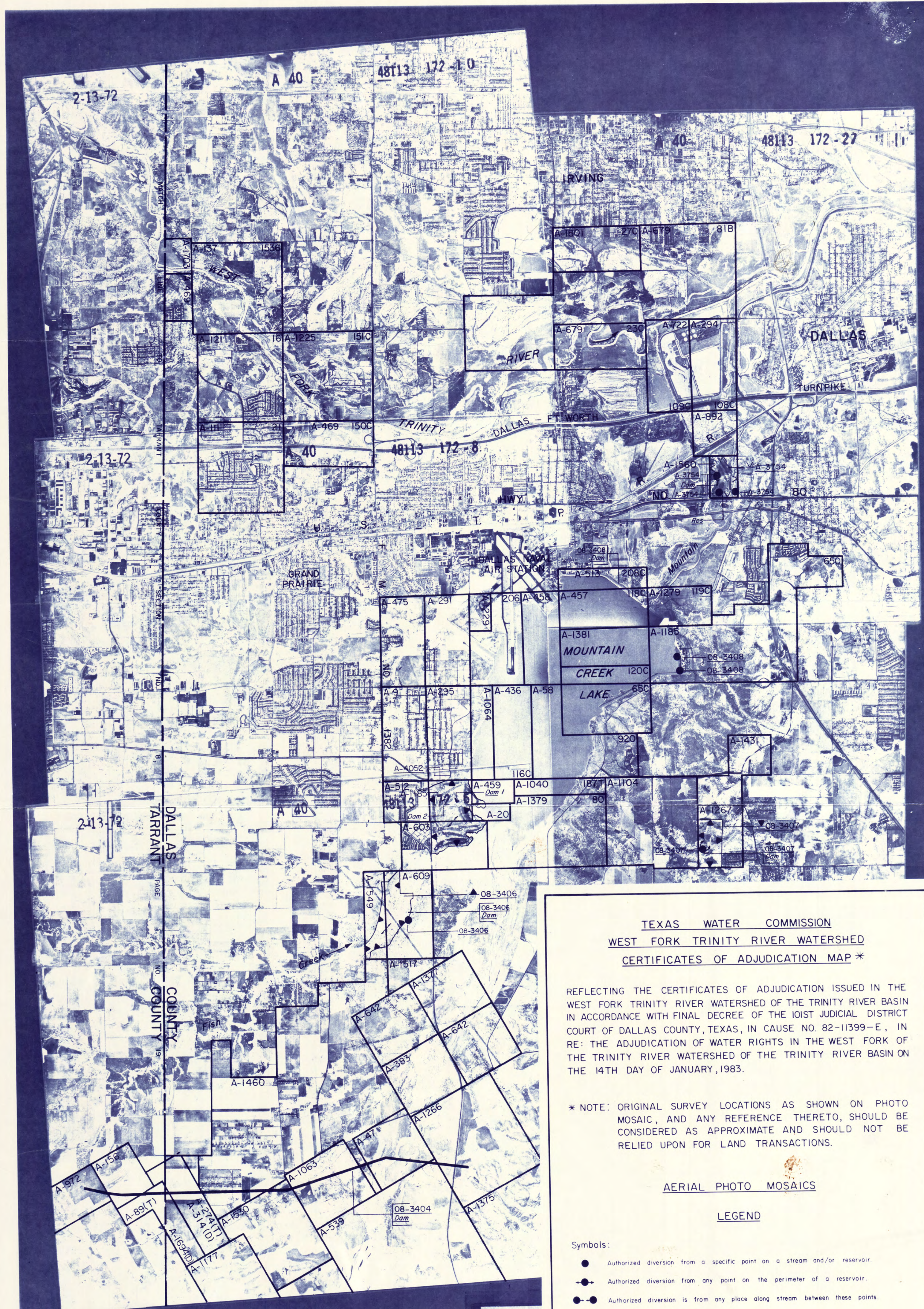
* NOTE: ORIGINAL SURVEY LOCATIONS AS SHOWN ON PHOTO MOSAIC, AND ANY REFERENCE THERETO, SHOULD BE CONSIDERED AS APPROXIMATE AND SHOULD NOT BE RELIED UPON FOR LAND TRANSACTIONS.

AERIAL PHOTO MOSAICS

LEGEND

- Symbols:
- Authorized diversion from a specific point on a stream and/or reservoir.
 - Authorized diversion from any point on the perimeter of a reservoir.
 - Authorized diversion is from any place along stream between these points.
 - ⊥ Ownership boundaries where not coincident with certificate of adjudication boundaries.
 - Landhooks connect lands of one ownership.
 - [A.10 S] Abstract and survey numbers of original survey and boundary line.
 - ▽, ◊, ○, □ Various symbols used to denote limits of certificates of adjudication.

- Abbreviations:
- 08-3150 Certificate of adjudication number.
 - Dam On channel dam authorized by certificate of adjudication.
 - Res Off channel reservoir authorized by certificate of adjudication.



TEXAS WATER COMMISSION
WEST FORK TRINITY RIVER WATERSHED
CERTIFICATES OF ADJUDICATION MAP *

REFLECTING THE CERTIFICATES OF ADJUDICATION ISSUED IN THE WEST FORK TRINITY RIVER WATERSHED OF THE TRINITY RIVER BASIN IN ACCORDANCE WITH FINAL DECREE OF THE 101ST JUDICIAL DISTRICT COURT OF DALLAS COUNTY, TEXAS, IN CAUSE NO. 82-11399-E, IN RE: THE ADJUDICATION OF WATER RIGHTS IN THE WEST FORK OF THE TRINITY RIVER WATERSHED OF THE TRINITY RIVER BASIN ON THE 14TH DAY OF JANUARY, 1983.

* NOTE: ORIGINAL SURVEY LOCATIONS AS SHOWN ON PHOTO MOSAIC, AND ANY REFERENCE THERETO, SHOULD BE CONSIDERED AS APPROXIMATE AND SHOULD NOT BE RELIED UPON FOR LAND TRANSACTIONS.

AERIAL PHOTO MOSAICS

LEGEND

Symbols:

- Authorized diversion from a specific point on a stream and/or reservoir.
- Authorized diversion from any point on the perimeter of a reservoir.
- Authorized diversion is from any place along stream between these points.
- Ownership boundaries where not coincident with certificate of adjudication boundaries.
- Landmarks connect lands of one ownership.
- [A-105] Abstract and survey numbers of original survey and boundary line.
- ▽ Various symbols used to denote limits of certificates of adjudication.

Abbreviations:

- 150 Certificate of adjudication number.
- Dam On channel dam authorized by certificate of adjudication.
- Res On channel reservoir authorized by certificate of adjudication.

DALLAS COUNTY
 (1972 ASCS PHOTOS)
 SECTION 1 OF 1
 Scale: 1" = 3370' Approx

